352.0742b
D85
2006
c. 2

N. H. STATE LIBRARY
APR 18 2007
CONCORD, NH

Annual Report

Town of Dublin, NH

For the Year Ending December 31, 2006

Archives Building, 1996

This photograph of the Archives Building was taken at the official opening on September 21, 1996. At the opening ceremonies, representatives from the New Hampshire State Archives and the New Hampshire Historical Society returned Town and Historical Society documents, which they had been holding for safe-keeping because the neither the Town nor the Society had a proper storage facility. Today the building also stores the Community Church records.

-Nancy E. Campbell-

(Photograph by Sharron Monaghan, courtesy of the Dublin Historical Society and used by permission)

352.07426
D85
2006
c.2

Annual Report

Town of Dublin
New Hampshire

www.townofdublin.org

For the Year Ending December 31, 2006

In Memoriam



Steve Knapp

Steve Knapp served the Town of Dublin well in many capacities for a number of years. He was a member of the Budget Committee, he chaired a committee to study the expansion of Dublin Consolidated School and Town recreation land and he was a Selectman for two terms. Steve set an example for all of us to follow in serving his community and giving back. As Steve's good friend Bruce Fox so correctly stated, "We need more Steve Knapp's in the world." Steve is survived by his wife Judy, who continues the tradition as a member of the Budget Committee, and daughter Michelle, a teacher at Dublin School.



Julien McKee

Julien McKee almost single-handedly defined "Chairman of the Budget Committee". He held that post for some eleven years and set an example for those to follow of how a budget should be formulated and how a Budget Committee should operate. Julien will be remembered by many who enjoyed his quick wit and wry sense of humor. Julien is survived by two sons, Julien and Sellers and several grandchildren.

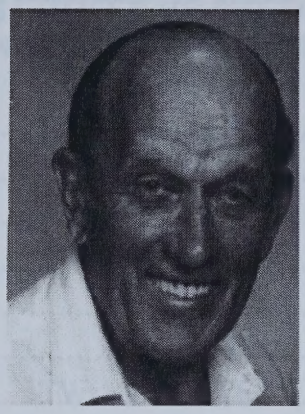

Albert Rajaniemi

Albert Rajaniemi served Dublin for two terms as a Selectman and was a long-time member of the Dublin Fire Company. He was a Dublin resident for some 89 years working in the Dublin Consolidated School for 22 of those years as its custodian. In that time he formed lasting friendships with many of the school children, both as custodian and school bus driver. Albert is survived by his wife Mary, a sister, three daughters, several grandchildren and great grandchildren.



Dan Walsh

Dublin will long remember, with pride, the figure of Col. Dan Walsh at the head of the Memorial Day Parade, so proud and erect. Just how you would expect an Officer in the United States Army to look. Dan served the Town as a member and Chairman of the Planning Board, and as a longtime member of the Memorial Day Planning Committee. Dan is survived by his wife Ann, a son and daughter and several grandchildren.

Table of Contents

Archives 22
Auditor's Report 95
Births 94
Boston Post Cane 34
Budget Committee 12
Cemetery Trustees 39
Code Enforcement/Health Officer 17
Conservation Commission 40
Deaths 92
Detail of Expenditures & Revenues 63
Dublin Advocate 21
Dublin Lake Preservation 38
Fire Department 19
Forest Fire Warden 23
Highway Department 25
Library Director 36
Library Trustees 35
Marriages 93
Monadnock Advisory Commission 26
Planning Board 27
Police Department 14
Recreation Committee 37
Schedule of Town Property 75
Selectmen 10
Solid Waste Committee 29
Statement of Bonded Debt 82
Summary of Inventory Valuation/MS-1 76
Summer Playground 30
Tax Collector's Report 79
Tax Rate Calculation 78
Town Clerk 63
Town Meeting Abstract - 2006 44
Town Officers 5
Transportation Committee 41
Treasurer's Report 81
Trustees of the Trust Funds 83
Warrant - 2006 (Blue Colored Pages) 53
Zoning Board of Adjustment 31

DUBLIN TOWN OFFICERS
OFFICERS CHOSEN BY BALLOT VOTE AT
ANNUAL TOWN MEETING

THREE YEAR TERM
SELECTMEN

Joseph E. Cavanaugh, Chairman	Term Expires 2007
Anne C. Anable	Term Expires 2008
Sterling Q. Abram	Term Expires 2009

TWO YEAR TERM
MODERATOR

Timothy Clark	Term Expires 2008

SIX YEAR TERM
SUPERVISORS OF THE CHECKLIST

Adele R. Knight, Chairman	Term Expires 2008
Henry A. Campbell	Term Expires 2010
Gerald Lawler	Term Expires 2012

ALTERNATE
Robert Weis

THREE YEAR TERM
TREASURER

Marlene French (Appointed)	
Lewis Hansen	Term Expires 2007

THREE YEAR TERM
TOWN CLERK/TAX COLLECTOR

Barbara Sovik	Term Expires 2008

THREE YEAR TERM
LIBRARY TRUSTEE

Richard Sevatson	Term Expires 2007
Elizabeth Walker	Term Expires 2007
Cecily Bastedo	Term Expires 2008
Teresa Imhoff	Term Expires 2009

ALTERNATE

APPOINTED SELF PERPETUATING-PERMANENT LIBRARY TRUSTEE

Adele Knight, Chairman	Willard W. Goodwin	Jane Holmes

THREE YEAR TERM
WATER COMMISSIONER

Arthur Susmann	Term Expires 2007

THREE YEAR TERM
DUBLIN CONVAL SCHOOL DISTRICT MEMBER

Christy Greene	Term Expires 2007

THREE YEAR TERM
BUDGET COMMITTEE

Sterling Q. Abram, Selectmen's Representative	Term Expires 2007
Nancy Campbell	Term Expires 2007
Judith Knapp	Term Expires 2007
Leslie Whone (appointed)	Term Expires 2007
Charles Champagne	Term Expires 2008
Kenneth Woods	Term Expires 2008
Richard Scheinblum, Chairman	Term Expires 2009

THREE YEAR TERM
CEMETERY COMMITTEE

Rosemary Mack (appointed)	Term Expires 2007
James S. Sovik, Chairman	Term Expires 2007
John Nelson	Term Expires 2009

THREE YEAR TERM
PLANNING BOARD

Anne Anable, Selectmen's Representative	Term Expires 2007
Edward Germain, Chairman	Term Expires 2007
Daniel French	Term Expires 2007
Suzan Macy	Term Expires 2008
Curtis Merrick	Term Expires 2008
Peter Imhoff	Term Expires 2009
Bruce Simpson	Term Expires 2009
Candice Reed, Secretary	

ALTERNATES

Bonnie Bartelt Neil Sandford

THREE YEAR TERM
TRUSTEE OF TRUST FUNDS

Robert Weis	Term Expires 2007
Willard W. Goodwin, Chairman	Term Expires 2008
Mary Liz Lewis	Term Expires 2009

TOWN COMMITTEES APPOINTED BY SELECTMEN

THREE YEAR TERM
BOARD OF ADJUSTMENT

James Sovik	Term Expires 2007
Daniel O'Rourke	Term Expires 2007
William Barker, Chairman	Term Expires 2008
Suzan Dennis, Recording Secretary	Term Expires 2008
Vira Elder, Administrative Secretary	

ALTERNATES

Willard Oja William Gurney

THREE YEAR TERM
CONSERVATION COMMISSION

Joseph E. Cavanaugh, Selectmen's Representative	Term Expires 2007
Karen Bunch	Term Expires 2007
Suzan Macy	Term Expires 2007
Caleb Niemela	Term Expires 2007
Sue Yarger	Term Expires 2007
Howard Thomas	Term Expires 2007
Jack Lewis, Chairman	Term Expires 2008
Edward Whitney	Term Expires 2008

THREE YEAR TERM
DUBLIN LAKE PRESERVATION COMMITTEE

Henry Campbell	Term Expires 2007
Jeffrey Oja	Term Expires 2007
Thomas Wright, Chairman	Term Expires 2008
Milt Brown	Term Expires 2008
Karen Bunch	Term Expires 2009
Jill Lawler	Term Expires 2009

THREE YEAR TERM
RECREATION PROGRAMS & FACILITIES COMMITTEE

Carol Clarke	Term Expires 2007
Kathy Merrick	Term Expires 2007
Jennifer Bergeron, co-chairman	Term Expires 2008
Kelly Blanchette	Term Expires 2008
Bambi Kierstead	Term Expires 2008
Kenneth McAleer, co-chairman	Term Expires 2009
Vira Elder	Term Expires 2009

TWO YEAR TERM
HYDRANT COMMITTEE

Brian Barden	Term Expires 2007
Gordon Knight	Term Expires 2007
Thomas Vanderbilt	Term Expires 2007

CODE ENFORCEMENT OFFICER
& HEALTH OFFICER

Paul Waterman	Term Expires None

TWO YEAR TERM
SAFETY COMMITTEE

Elvira R. Elder	Term Expires 2007
Dana Hennessy	Term Expires 2007
Michael Howe, Chairman	Term Expires 2007
Thomas Kennedy	Term Expires 2007
Thomas Vanderbilt	Term Expires 2007

BUILDING & FACILITIES COMMITTEE

Sterling Abram, Selectmen's Representative	Term Expires None
Gordon Knight	Term Expires None
Christopher Parker	Term Expires None
Christopher Raymond	Term Expires None
Cleston Staples	Term Expires None
David Whitney	Term Expires None

SOLID WASTE COMMITTEE

Jack Donnelly, Chairman	Term Expires None
James Guy	Term Expires None
Thomas Kennedy	Term Expires None
Leslie Whone	Term Expires None

TRANSPORTATION COMMITTEE

Katie Featherston	Term Expires None
Alan Greene	Term Expires None
William Gurney	Term Expires None
Elisabeth Langby, Chairman	Term Expires None
James Letourneau, Police Chief	Term Expires None
John Nelson	Term Expires None
Susan W. Peters, Secretary	Term Expires None
Sturdy Thomas	Term Expires None

FOREST FIRE WARDEN

Brian Barden
Term Expires 12-31-2007

DEPUTY FOREST FIRE WARDENS

Dennis Monaghan
Joseph Sangermano III
Thomas Vanderbilt
Michael Walker
Matthew Worcester
Terms Expire 12-31-2007

REPRESENTATIVES AND OFFICERS APPOINTED BY THE SELECTMEN

Overseer of the Poor	Joseph E. Cavanaugh
Police Chief	James Letourneau
Police Sergeant	Dana Hennessy
Police Patrolman	Ryan Quimby
Police Secretary	Vira Elder
Fire Chief	Thomas Vanderbilt
Deputy Fire Chief's	Brian Barden, Joe Sangermano & Karen Horgan
Cemetery Superintendent	Henry Campbell
Road Agent	Brian Barden
Transfer Station Superintendent	Tom Kennedy
Town Administrator	William Raymond
Deputy Town Clerk/Tax Collector	Jeannine Jadaszewski
Deputy Town Treasurer	R. Alan Greene
Summer Playground Directors	Elliot Pelletier
Emergency Management Director	Thomas Vanderbilt
Ballot Inspector	Nancy Campbell
Ballot Inspector	Nellie Crossley
Ballot Inspector	Rosemary Mack
Ballot Inspector	Kathy Merrick
Ballot Inspector	Betty McIntyre
Ballot Inspector	Alice McKenna
Ballot Inspector	Joyce Nelson
Ballot Inspector	Nila Gandhi-Schwatlo

DUBLIN'S REPRESENTATIVE TO
THE SOUTHWEST REGIONAL PLANNING COMMISSION
Edward Germain

DUBLIN'S REPRESENTATIVE TO THE MONADNOCK ADVISORY COMMISSION
Edward Germain & Betsey Harris

DUBLIN'S REPRESENTATIVE TO
THE SWRPC TRANSPORTATION ADVISORY COMMITTEE
Thomas Wright - Term Expires January 2008

Board of Selectmen Annual Report
2006

The Year 2006 was a very exciting and challenging year.

One of our biggest challenges involved completing sensitive negotiations with an anonymous donor to split the $25,000 cost of preparing a Town Hall Master Plan and to receive a $700,000 gift for a project to install an elevator, construct an emergency stairwell and complete restoration work necessary to make the top floor usable again after a 30 year hiatus.

We actively pursued opportunities to address the Town's long-term needs in the Village District for new buildings, cemetery expansion and recreational facilities by making an offer to purchase the late Camilla Marvin's property next to the Dublin Consolidated School. Unfortunately there did not appear to be sufficient citizen support for the purchase and so the offer was withdrawn.

We participated in several meetings with representatives from the NH Department of Transportation, Dublin Transportation Committee, Traffic Calming Foundation members, Faye Spofford Thorndike (Engineering Consultants) and concerned citizens who finalized the conceptual design and cost estimate for a Traffic Calming Project on Route 101. The anticipated implementation of the first phase of this project over the next 1-2 years should help slow traffic speeds and improve pedestrian safety in the Town Center.

Regional cooperation increased over this past year with the Selectmen from Dublin, Hancock, Peterborough, and Temple meeting at least monthly to explore opportunities for cost savings such as the joint purchase of heating oil, propane, road signs and road culverts. In addition, the Conval Selectmen's Advisory Committee met regularly with ConVal's Superintendent and School Board to monitor and discuss ways to manage ConVal's $42 million budget.

We believe Dublin and the Monadnock Region should express their thanks to Story Wright, Betsy Harris and the others who were involved in the purchase of the Beech Hill property.

We sincerely appreciate the Garden Club of Dublin's efforts in keeping the Post Office grounds and the Town Hall planters blooming all summer and for the Christmas decorations brightening the winter scene. The area around the Library was also delightfully plant and flower bedecked last summer, thanks to the volunteers of the Friends of the Library, led by Gail Bartlett and Sharon Escales.

The Garden Club of Dublin's past president Felicity Pool and Karen Bunch deserve our thanks for spearheading the preparation of a comprehensive program for maintaining and improving the quality of Dublin Lake's water and environment.

We wish to express our gratitude to the anonymous donors who purchased "Class A" dress uniforms for all our police officers and contributed to the Master Plan Architect Dan Scully prepared on Town Hall.

We would also like to express our thanks to the cadre of volunteers who unselfishly spend countless hours serving our Town Boards and Committees who contribute to making Dublin a great place to live.

We wish to express our deep gratitude to Lewis Hansen who has retired after serving 16 years as Town treasurer. We look forward to a long and fortuitous relationship with Marlene French who has accepted an appointment as Treasurer. Lewis has agreed to stay on for the next year or so in the role of Deputy Treasurer.

The level of commitment and integrity of our Town employees constantly impresses us. They never fail to respond quickly to emergencies no matter whether they occur on days, nights, or weekends and this is commendable. The welcome addition of Jeanine Jadaszewski in the Town Clerk's office and Gail Szafir at the Transfer Station serve to strengthen the team of employees.

We welcome Sterling Abram as the newest member of the Board of Selectmen and thank him for his contribution of this past year.

We look forward to the challenges and opportunities in 2007.

Respectfully submitted,

The Dublin Board of Selectmen

Joseph E. Cavanaugh

Joseph E. Cavanaugh, Chairman

Anne C. Anable

Anne C. Anable

Sterling Q. Abram

Sterling Q. Abram

BUDGET COMMITTEE ANNUAL REPORT

To the citizens of Dublin: The 2006 Budget Committee (BudCom) is pleased to prepare this informational report. We hope that it provides some insight into the workings of the Budget Committee and the challenge the Committee faces establishing the budget for the town.

Membership: 2006 Changes

This year we said good-bye to two members of the budget committee and welcomed two new members. Newly elected Selectmen Sterling Abram replaced Mike Walker as selectmen's representative and Leslie Whone, DMD was appointed by the Committee to replace Tracey Mctague. We thank Mike and Tracey for their service to the Town of Dublin and wish them both the very best in the future. Sterling and Leslie's fresh perspective is greatly appreciated.

The Role of the Budget Committee

The Dublin Budget Committee consists of seven members, six members elected to three-year terms, two each year, and the Selectmen's Representative appointed by the Selectmen.

Chapter 32 in the New Hampshire State Statutes dictates the Budget Committee's duties. The primary function of the Budget Committee is to review departmental budgets and submit a balanced budget as provided in RSA 32:5. This is accomplished by conferring with the governing body and with other officers, department heads and other officials, relative to estimated costs, revenues anticipated, and services performed to the extent deemed necessary by the Budget Committee. It shall be the duty of all such officers and other persons to furnish such pertinent information to the budget committee. The BudCom holds a public hearing in early February. Then, the Budget Committee submits their recommendations to Town Meeting. Ultimately, the decision-making responsibility rests with those who vote at town meeting and in the town elections.

The 2007 Process

The Committee began its work reviewing quarterly revenues and expenditures in April 2006 and July 2006. Early in August the Committee invited each department head and a representative from each town committee to review the expectations for the 2007 Budget Process. Beginning in mid September and continuing through February, the Committee met with each department and committee at least once. The initial budget submission was a joint effort between the selectmen's office, departments, and the Budget Committee. To develop a final "joint" budget for town meeting, the Committee met with the town administrator and the selectmen during January. The final budget is the result of the Budget Committee' reviewing and either adjusting, rejecting, or approving each expense and revenue line and warrant article based on the information submitted to the Committee. As with last year, the Committee was faced with many competing interests from sources within our control (staffing costs, flat revenues, and warrant articles) and sources outside of our control (state retirement, school and county taxes). In the end, we believe that the budget we have submitted to the Town of Dublin is sound and fair to the taxpayers, department heads, and committees. This all happened at approximately 25 meetings lasting from 2 hours to 4 hours over the past year.

Acknowledgements

The Budget Committee thanks the Board of Selectmen, department heads, town officials, employees and committee liaisons with which we have worked during the past year. This year we would like to especially thank the "Facilities and Purchasing Committee", unofficially known as the "Highway Department Truck Committee", for their due diligence and guidance. Furthermore, the chairman would like to thank each member of the Budget Committee. The citizens of Dublin are fortunate to have such a dedicated group of individuals. Finally, we thank long-time Selectman Joe Cavanaugh for his efforts.

Respectfully Submitted,

Richard Scheinblum, Chairman
Sterling Abram, Selectmen's Representative
Nancy Campbell, Co-Secretary
Judy Knapp, Co-Secretary
Charlie Champagne
Leslie Whone
Ken Woods

DUBLIN POLICE DEPARTMENT ANNUAL REPORT

Again this past year has been a very challenging and busy year for the Dublin Police Department. This past year saw many challenging cases before the members of the police department. Some theses cases were violent in nature or had the potential for violence. This unfortunately was a disturbing trend in the Monadnock Region as well. These types of cases are extremely sensitive, time consuming and difficult to investigate. The members of this department work extremely hard to investigate these cases with great results. They continued also to provide the many services that is required of them.

As mentioned in last years Annual Report I mentioned the need for Staffing to be looked at do to many factors. This past year the Dublin Board of Selectmen formed a Police Study Committee comprised of Andy Freeman Chair, Kathy Merrick Secretary, Dan O'Rourke, Sturdy Thomas, and John Marquis. Before I discuss the results of their study I want to personally thank them all for the many hours they put into this effort. They took this task seriously, objectively and were extremely thorough in their task to look at staffing. I thank you all for your time, dedication and commitment to the Town of Dublin and its police department. This Police Study Committee looked at many areas before making their recommendation to the Dublin Board of Selectmen. They identified Dublin's Characteristics, Interviewed all members of the Dublin Police Department, Interviewed surrounding town Police Departments, researched other towns, looked into the Coverage currently provided by the Dublin Police Department, Mutual Aid towns, and the New Hampshire State Police. After many long hours and meetings they concluded that they felt the town of Dublin should hire another Full Time police officer. I support the recommendations of the Police Study Committee. It is unfortunate that this year this position will not be before the town for a vote. However, I do not see that this issue will go away. I do not see reductions in our calls for service and the types of crimes that we are now faced with. We are looking at many factors in this decision and I believe it will be inevitable that something must be done to address this in the interest of public safety services provided to the community.

In the area of highway safety we continued our partnership with New Hampshire Highway Safety and procured a Speed Enforcement Grants and a DWI Grant. To continue in assisting us in our enforcement of Route 101. Again this year we coordinated our efforts along the Route 101 corridor with the towns of Marlborough, Peterborough, Wilton, Milford and Amherst. We also applied for and received a grant through the New Hampshire Department of Safety as a Homeland Security Grant for two APCO 25 compliant digital / analog capable Motorola radios with a value of 3,370.00. At the time of writing this report we received word that these Radio's were award to the town. The Police Department was also thrilled to receive another grant through the Department of Justice for assistance in the purchase of three bullet proof vests for a value of approximately $700.00 also As always in an effort to limit impact on the taxpayers of Dublin we will look to find alternative ways to fund projects. A lot of this could not happen if it were not for the support and generosity of those people within our community who assist us financially through donations and volunteer time to helping us.

This past year the members of this department worked to renovate the upstairs room at the police department which can be used for a meeting room, interview room or break room. This past year we found a need for this room for our investigations and those of other agency's who have used the police department to further there investigations through interviews. This project could not

have been done if it were not for the help of the members of this department who helped in painting, and minor carpentry projects.

In closing I would truly like to emphasize how thankful we are to those that make our mission possible. The town of Dublin truly has the best employees working in the best interest of all the citizens of Dublin. I would like to thank the members of the Dublin Fire Department for providing continued assistance and expertise. The Dublin Highway Department for the hard work you do in keeping our roads maintained and looking out for us. To the Dublin Board of Selectmen for your support of the police department and its members. To Town Administrator Bill Raymond I thank you for your support and assistance. I especially thank the members of this department who without you the job of police work in Dublin could not be done. I personally thank Sgt.Dana Hennessy and Officer Ryan Quimby for your Professionalism, your dedication, your continued support and for working hard to provide a high level of service and safety to the community. I would like to recognize Vira Elder our administrative assistant who is a dedicated and loyal employee who has been with the Dublin Police Department for 10 years and as always is extremely capable and competent in the many tasks she performs for the Dublin Police Department. I would thank the citizens of Dublin for your support, kindness, generosity and genuine interest in helping us make Dublin a safe place to live. In closing I would encourage everyone to stop by and speak with one of us especially if you have any concerns or suggestions or just want to say hello.

Respectfully submitted,

Chief James W. Letourneau

Dublin Police Department

2006 STATISTICS

Feb. 22, 2007 Vira

Abandoned Vehicle	8	Noise Disturbance			13
Administrative Details	229	Obstructing Report of Crime or Injury			2
Ambulance/Rescue Squad	40	OHRV/Operation/Requirements			2
Animal Involved Incident	119	Open Container - Town Ordinance			4
Arrest on a/without Warrant	8	Overtime Detail - Grants			14
Assist Other Jurisdiction	160	Overtime Detail - Reimbursable			20
Bench Warrant	1	Parking Violations			17
Burglary/Attempted	5	Passing School Bus			2
Business - Alarms	16	Police Information			135
Carrying Handgun w/o Lic./Felon	2	Pornography/Child			1
Citizen Assists	283	Protective Custody			11
Civil Investigations	8	Protective Order Offense			3
Civil Problem/Standby	9	PSNH/Verizon Incident			20
Conduct After an Accident	5	Public Relations - Civic Details			35
Court-Case Preparation & Review	202	Rape/Forcible			1
Court-Trials/Arraignments/Hearings	67	Receiving Stolen Property			1
Court Summons/Subpoena/Service of	31	Recovered Property			4
Credit Card Fraud	3	Repossession/Vehicle & Property			1
Criminal Mischief - Vandalism	13	Residence - Alarms			60
Criminal Records/Reports	42	Rubbish/Illegal Deposit			3
Criminal Summonses	55	Sex Offense/Registration			1
Criminal Threatening	2	Sexual Assault/Aggravated Felonious			1
Criminal Trespass	16	Sexual Assault - Incest			1
Cruiser Maintenance/Mechanical	21	Shots Fired			7
Cruiser Maintenance/Route Clean	42	Simple Assault			11
Debris on Roadway	37	Suicide/Attempted			3
Directed Patrols	237	Suspicious Incident			32
Disobeying an Officer	1	Suspicious Person			21
Disorderly Conduct	3	Suspicious Vehicle			21
Domestic Disturbance	6	Theft			26
Domestic Violence Act	4	Traffic Accident			20
Driving on Suspension/Revocation	5	Traffic Accident - Person Injury			9
Driving While Intoxicated	8	Traffic Accident - Private Property			6
Drug Investigations	2	Traffic Accident - Property Damage			40
Extra Patrol/Welfare Check	22	Traffic Offense - Auto Complaints			170
False Imprisonment	1	Training Details			29
False Report/Motor Vehicle Accident	1	Transporting Alcoholic Beverages			1
Fingerprint Request	9	Vacant Property Check - Physical			65
Fire - Alarms	19	Vacant Property Check - Request			37
Firework Permits	1	VIN Vehicle Verification			18
Follow-Up Investigations/Details	609				
Found Property	12	**TOTAL INCIDENTS 2006**			**3368**
Fraud/NS Checks/Computer	13	**2005**			**3220**
Hang-Ups/911	29	**2004**			**3250**
Harassment/Stalking	7	**SUMMONSES & WARNING STATS**	**2004**	**2005**	**2006**
Hindering Apprehension/Prosecution	2	Motor Vehicle Summonses	177	291	148
Incident/Services Misc.	12	Motor Vehicle Warnings	643	1,167	692
Indecent Exposure and Lewdness	1				
Juvenile Runaway	4				
Juvenile Status Offense	8				
Licensing - Registration Weapon	23				
Littering	5				
Lost Property	16				
Lost/Stolen Registration Plates	3				
Missing Person	3				
Motor Vehicle/Household Lockouts	8				
Negligent Driving	2				

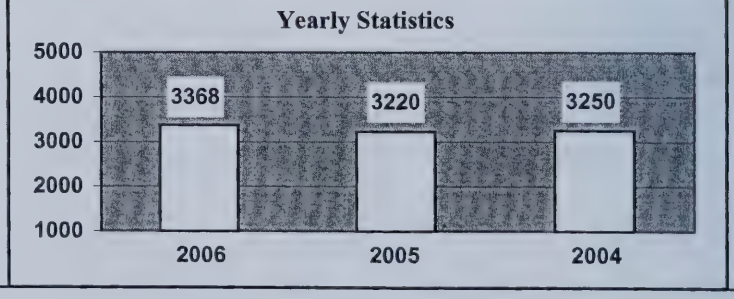

CODE ENFORCEMENT OFFICER
& HEALTH OFFICER' REPORT

During 2006, the deputy and I witnessed 22 new septic test pits and 15 investigations of failed or malfunctioning systems. A total of 51 building permits applications were processed of which 12 were for new single family homes, eight apartments and 31 for other constructions or demolitions.

Listed below are other items dealt with:

- Monitoring of Rogue Pigs
- 14 misc. complaints
- Water tests of town lake swimming areas tested negative for e-coli
- One well closed

Respectfully submitted,

Paul Waterman
Code Enforcement Officer & Health Officer

Brian Barden, Deputy Health Officer

2006 BUILDING PERMITS

Code Enforcement Officer, Paul Waterman

Name	Map	Lot	Location	Type of Permit	Est. Cost
Mark Nicholson	7	46-J	1327 Main Street	Residential-Porch	$12,000
Rich and Paula Buydos	4	42	227 Goldmine Rd.	Barn	$20,000
Nashua Valley Boy Scouts	3	20	642 Upper Jaffrey Rd.	Bath House	$124,000
Imperial Modular Homes	7	40	E. Harrisville Rd.	New House	$140,000
Kingdom Christian Ministries	5	64	23-25 Fairwood Dr.	Pole Barn	$2,500
John Rondeau	20	48	East Shore Rd.	Cabin	$18,000
Paul Tuller	7	13-A	87 Pierce Rd.	New House	$225,000
Hugh Eaton	1	7	186 Old Troy Rd.	Demolish House	$5,000
Hugh Eaton	1	7	186 Old Troy Rd.	New House	$210,000
Dave Scheuring	5	32,33,34	Camp Rockne Rd.	New House	$320,000
Steve Black	4	72-D	Valley Rd.	New House	$220,000
Rhine Singleton	3	62	322 Windmill Hill Rd.	Barn	$21,850
Hugh Eaton	1	7	186 Old Troy Rd.	Apartment, Barn	$42,000
Rita Joan Goldman	3	4	483 Upper Jaffrey Rd.	Addition	?
Brent Boeckmann	10	30	15 Lone Tree Rd.	Deck	$8,000
Paul Carabello	3	13	9 Fire Lane 3	Tractor Shed	$2,000
Beau Gillespie	6	6	Old Marlborough Rd.	Apartment, Barn	$90,000
Liam Kelly & Lesley Loke	3	32J	18 Forbush Rd.	Bedrm. over exist. garage	$5,000
Thomas Atmer	2	1D	Old Troy Rd.	Cabin	$25,000
Beau Gillespie	6	6	Old Marlborough Rd.	Barn Foundation	$45,000
Dave Scheuring	5	32,33,34	Camp Rockne Rd.	Garage Apartment	$20,000
William & Deborah Tafe	4	78	18 Mossey Lane	Lean-To	$1,500
Ronald Karlson	7	54	Gerry Rd.	Garage with Apartment	$140,000
Dublin School	16	19	2 Old Common Rd.	Garage Apartment	$32,000
Larry Resnick	3	42A	76 Frost Pond Rd.	Wood Stove	
Camp WA-KLO	3	21	100 Page Rd.	Bath/bunk/garage/storage	$5,000
Camp WA-KLO	3	21	100 Page Rd.	Camp Store	$5,000
Wendy Sundstrom	5	52	36 Farnum Rd.	Horse Barn	$3,500
John Pierce	8	38	232 Brushbrook Rd.	Addition	$100,000
Norman K.Tomlinson	8	34-E	Richardson Rd.	New Home	$400,000
Beech Hill/Dublin Lake Protect.	6	40	Beech Hill	Demolition	
Bruce Armer	7	26-D	179 Monument Rd.	Addition	$25,000
Andrew Seppala	4	3	481 Lower Jaffrey Rd.	Lean-to	$6,000
Charlie Collier	3	72	44 Parsons Rd.	Screen Porch	$10,000
Dublin Lake Club	15	3	Lake Rd.	Renovation	$900,000
Dublin Lake Club (golf)	5	63	Old Marlborough Rd.	Demolition	See 46-2006
Matt & Judy Wagner	3	10	439 Upper Jaffrey Rd.	Screen Porch	$7,500
Jeff & Edie Powell	3	11	28 Oxbow Rd.	Screen Porch	$5,000
Karen Koskela	4	26	Goldmine Rd.	New House	$70,000
Nancy Anne Kopp	20	28,39	East Shore Rd.	Cabin	$160,000
Chris J. Lapointe	8	50-10	Spruce Ridge Rd.	New House	$150,000
Peter Shonk	6	1	66 Old Troy Rd.	Renovation	$50,000
Scott Swanson	2	12	154 Burpee Rd.	Deck-2-story	$5,000
Frederick MacMillian	1	1	Old Troy Rd.	Addition	$125,000
Merrily P. Hansen	18	10	85 Old County Rd.	Bay Window	$12,000
Dublin Lake Club	5	63	Old Marlborough Rd.	Club House, 2 Apart.	$400,000
Nancy & Robert Jean	4	67-D-1	Valley Rd.	New House	$160,000
Charlie Collier	3	72	44 Parsons Rd.	Major renovation	$100,000
Michael Induni	3	14	12 Oxbow Rd.	Garage retrofit Electric. Upgrade	$600
Dublin Lake Club	5	63	Old Marlborough Rd.	Golf cart shed	$12,000
Linda Sue Yarger	8	7	15 Lower Jaffrey Rd.	Front Porch	$1,500

DUBLIN FIRE DEPARTMENT ANNUAL REPORT

The Department's mission is to maintain a Company of fire personnel trained in all aspects of fire suppression, rescue, salvage, fire prevention, hazardous materials and emergency medical response, enabling us to serve and protect, without prejudice or favoritism, the lives and property of the residents of Dublin during both natural and man-made emergencies.

The dedicated members of the Dublin Fire Company devote many hours each year responding to fire and medical emergencies, participating in training to insure a high level of expertise, and performing community service to provide support and fire prevention education.

In 2006, these Dublin Fire and Rescue personnel responded to 99 rescue calls, and 99 fire or other emergency calls for a total of 198 emergency calls.

Maintaining the highest levels of proficiency in skills and training remains a top priority for the Fire Department. Outside training and monthly drills, financially supported in part by the National Fire Academy, The NH Fire Training Academy, NHMA and FEMA, this year included: Library Fires, Obstetrical Emergencies taught by Dublin resident Dr. David Levine, TEMSIS (computer based medical reporting) training, Radio Operations, 12-Lead Heart Monitor Training, Ropes, Oxygen/backboard/splinting, SCBA Trailer, NIMS Class, Domestic Violence, Chain Saw Safety, Fractures/splinting/stair chair, AED Training, Blood borne Pathogens, CPR/AED recertification, EMT-B/Intermediate transition modules, EMT recertification classes, Fire Inspector I, Pumps, and flushing hydrants.

Our members exhibit the highest level of service, safety and teamwork while functioning with an extremely high level of skill and professionalism. We strive to insure that all residents, in all emergency situations, are treated with respect, kindness, patience, and consideration.

As always, safety, yours and ours, is our highest priority!

Again this year we participated in shared training with the Fire and Emergency personnel from the surrounding towns who work most closely with Dublin through the Mutual Aid System. This insures the highest level of efficiency and teamwork when responding to real emergencies. Dublin Fire joined Marlborough Fire Department when they hosted the Fire Academy's Class A burn trailer. We held joint trainings with the Harrisville Fire Department, the New Ipswich Fire Department, and the Jaffrey Fire Department at the Beech Hill property. The demise of Beech Hill gave the Department a windfall of opportunity for training with institutional buildings. The Department would like to express our appreciation to the new owners of that property for giving us this once-in-a-career opportunity! Our Beech Hill drills included: Rapid Intervention Team (RIT) training, Search and Rescue, Disoriented Firefighter Training, Entanglement, Chimney Fires, Ladders, Forcible Entry and practice with radio communications and Incident Command.

The Dublin Lake Club was gracious enough to allow us to train on their former golf course building. This drill included: building construction, ventilation, self rescue, overhauling, forcible entry and ladder work.

Dublin Fire co-hosted a CDL class with Peterborough Fire and Rescue early this year. Three of Dublin's members received their CDL license. Following that class, Deputy Brian Barden gave classes in Pumps to these new drivers and several other members of the Department.

The Dublin Fire Department was honored again this year by the generosity of an anonymous donor, which enabled us to purchase six (6) new, state-of-the-art automated external defibrillators (AED's) which already incorporate the newest American Heart Association CPR guidelines. This enabled us to give the older AED's to our Deputies and Paramedic to carry in their vehicles, adding 6 more AED's around town.

We are proud to announce that the Dublin Fire Department was awarded a Fire Act Grant through FEMA, to replace our 1952 Brush Truck. The apparatus section is the most competitive grant category, and we feel honored to be the recipient of these monies. It will allow us to purchase a new one-ton brush truck with all the required modern safety features.

We would like to thank Joe Cavanaugh, Ann Anable, and Sterling Abram for their continued support and efforts on behalf of the Dublin Fire Department.

We also extend our thanks to Bill Raymond, the Dublin Police Department, the Dublin Highway Department, and Code Enforcement Office, Paul Waterman for their help and collaboration throughout the year. This support base greatly enhances the Fire Department's ability to function effectively within the community.

As always, special thanks must be extended to the 19 Fire and Rescue members who so tirelessly give of themselves whenever the need arises. They are your friends and neighbors and all are proud to serve our community!

Respectfully submitted,

Thomas D. Vanderbilt, Fire Chief

DUBLIN ADVOCATE ANNUAL REPORT

The *Advocate* has been in publication for 8 years now and continues to enjoy the support of the Dublin community. While other local town publications issue semi-annual, we continue to be the only local small town newspaper published every month. While our mainstay features, Person of the Month, Business of the Month, Library Happenings, and News from Dublin Consolidated School form the base of our issues, we welcome and encourage submission of articles of general interest, and certainly creative ones as well.
This past year we received some submissions which were more political in nature, or spoke to controversial topics. We feel there are better forums for these submissions, in part because of our monthly interval does not lend itself to timely expression of views on these "topics of the day", and partly because our aim is to promote good feelings about the Town. We will, on occasion, use some of these, but mark them clearly as "Opinion"

Each year over the last few, the *Advocate* has had to rely less and less on the Town for financial support. The 2007 Budget asks the Town for $2,374 in support vs. $3,878 in 2006. This is in large part due to the recognition by our repeat advertisers of the value and support of the Town. We like to believe the quality of writing of the staff and contributors distinguishes us from other local publications.
I would like to express my appreciation to Anne Anable, Rusty Bastedo, Nellie Crossley, Amy Carmosino, May Clark, and Betty McIntyre for their continued informative and fine writing. We encourage submissions from the Dublin community as well.

Respectfully submitted,

Rick MacMillan
Editor

ARCHIVES COMMITTEE ANNUAL REPORT

2006 was a milestone year for The Archives Committee, marking the 10th anniversary of the opening of the Archives Building, which enables the Town, the Historical Society and the Church to store their records in one central location.

During 2006, in addition to processing, cataloguing and indexing the town's records for 2000, the archivists spent 68 hours answering 146 requests for information from town records. Inquiries come from town officials, town residents, real estate agents and lawyers. Some requests include documents from both town and Historical Society records. These requests include information for genealogical purposes (i.e. birth, death or marriage records, tax records and cemetery records) and general information about the town and the everyday business records of the town (i.e. building permits, litigation records, Board of Adjustment records, Planning Board records, road records and septic system plans and approvals).

In 2006 representatives from the Town of Hancock and Hancock Historical Society and the Croydon and Sandwich Historical Societies visited us to see our building and to see how we catalogue and find documents.

The Cemetery records are currently being updated to include digital photographs of all the headstones. Once completed we will have a computerized database with the name, location, year of death, whether the person served in the military, what the headstone says, the type of headstone and the photograph.

If you were, or currently are, a town official and you have town documents in your possession that you no longer need, they belong to the town and the public. They should be deposited at the Archives or with the Town Clerk.

The archives building is open Tuesday mornings from 9 to 12 for town business. Visitors are also welcome most other mornings or by appointment. Our telephone number is 603-563-8545. Our email address - dublinhistory@townofdublin.org. We would also welcome anyone who would like to volunteer their services.

Respectfully submitted,

Nancy E. Campbell, Archivist
John W. Harris, Assistant Archivist

Report of Forest Fire Warden and State Forest Ranger

Your local Forest Fire Warden, Fire Department, and the State of New Hampshire Division of Forests & Lands work collaboratively to reduce the risk and frequency of wildland fires in New Hampshire. To help us assist you, please contact your local Forest Fire Warden or Fire Department to determine if a permit is required before doing ANY outside burning. Under State law (RSA 227-L:17) a fire permit is required for all outside burning unless the ground is completely covered with snow. The New Hampshire Department of Environmental Services also prohibits the open burning of household waste. Citizens are encouraged to contact the local fire department or DES at 1-800-498-6868 or www.des.state.nh.us for more information. Safe open burning requires diligence and responsibility. Help us to protect New Hampshire's forest resources. For more information please contact the Division of Forests & Lands at (603) 271-2214, or online at www.nhdfl.org.

Fire activity was very high during the first several weeks of the 2006 fire season, with red-flag conditions issued by the National Weather Service and extreme fire danger in many sections of the state. The largest forest fire during this period occurred in late April and burned 98 acres. The extremely dry conditions in spring resulted in over twice the amount of acreage burned than in all of 2005. Our statewide system of fire lookout towers is credited with keeping most fires small and saving several structures this season due to their quick and accurate spotting capabilities. Fires in the wildland urban interface damaged 6 structures, a constant reminder that forest fires burn more than just trees. Homeowners should take measures to prevent a wildland fire from spreading to their home. Precautions include keeping your roof and gutters clear of leaves and pine needles, and maintaining adequate green space around your home free of flammable materials. Additional information and homeowner recommendations are available at www.firewise.org. Please help Smokey Bear, your local fire department and the state's Forest Rangers by being fire wise and fire safe!

2006 FIRE STATISTICS

(All fires reported as of November 8, 2006)
(figures do not include fires on the White Mountain National Forest)

COUNTY STATISTICS		
County	Acres	# of Fires
Belknap	39	76
Carroll	27	44
Cheshire	42	38
Coos	104	30
Grafton	53	24
Hillsborough	75	114
Merrimack	40	91
Rockingham	74	49
Strafford	10	26
Sullivan	8	8

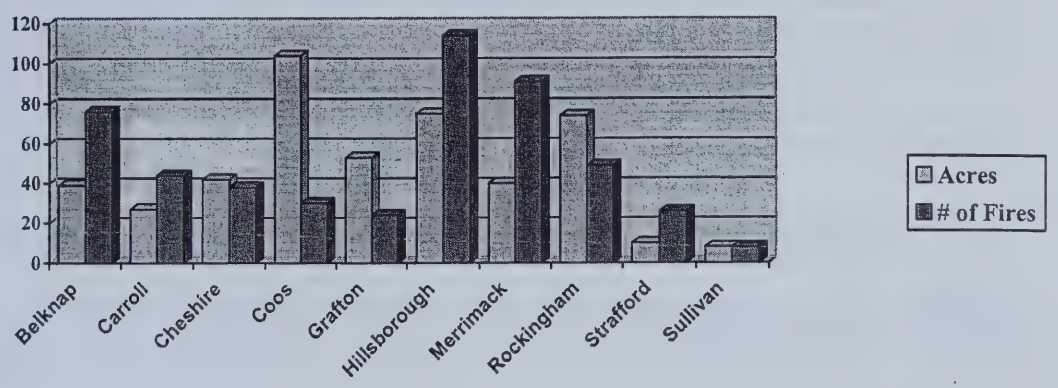

CAUSES OF FIRES REPORTED

Arson	15
Campfire	24
Children	13
Smoking	50
Debris	284
Railroad	3
Equipment	4
Lightning	1
Misc.*	106 (*Misc.: power lines, fireworks, electric fences, etc.)

	Total Fires	Total Acres
2006	500	473
2005	546	174
2004	482	147
2003	374	100

Brian Barden
Forest Fire Warden
Dublin

ONLY YOU CAN PREVENT WILDLAND FIRE

TOWN CLERK'S ANNUAL REPORT

During the year 2006 the Clerk's office registered 2,182 motor vehicles, which resulted in a revenue to the town of $266,471.50. The issuance of marriage licenses, certified copies of vital records, dog licenses and various other filing and permit fees generated an additional revenue of $3,487.00

Separate reports showing the marriages, births, deaths and burials recorded in Dublin this year can be found near the end of the town report.

The implementation this year of ElectioNet by the Secretary of State's office has greatly changed checklist and election recordkeeping procedures throughout the state. Voter information is no longer kept solely in individual towns, but rather it is now stored in a state-wide data base. This new system allows town clerks to electronically maintain Absentee Voter lists and run post-election reports. Prior to implementing this new system, the Secretary of State's office held several training sessions in Keene and Concord which representatives of the Supervisors of the Checklist and I attended. In 2006 the state also introduced the Accessible Voting System which enables persons with disabilities to access the ballot by phone from the polling place and have their ballot faxed back to the polling place with their choices marked on the ballot.

In May I attended the regional Town Clerks workshop sponsored by the Town Clerks' Association. This annual event allows clerks in the Monadnock area to meet with representatives from the Motor Vehicles Division, Vital Records Bureau, and the Secretary of State's office. During September I attended a two-day Tax Collectors' Association conference which was held in North Conway.

This year Jeannine Jadaszewski joined my office as Deputy Town Clerk/Tax Collector. In July Jeannine successfully completed the Division of Motor Vehicles Municipal Agent training program which qualified her to process vehicle registrations and title applications.

I would like to express my appreciation to the residents of Dublin for their continued support and look forward to working with you again during 2007.

Respectfully submitted,

Barbara Sovik
Town Clerk/Tax Collector

HIGHWAY DEPARTMENT ANNUAL REPORT

The year started out with not a lot of snow. The storms were mostly all small. The storms required a lot of sanding. The year was an exceptional wet season.

In April we cleaned up around the village, fire station, police station and swept the sidewalk. During the year we spent a lot of time cleaning culverts on most of the town roads. We also removed many rocks on the dirt roads. All the dirt roads were graded and ditched. We spent a lot of time cleaning ditches on the tar roads as well. Some of the tar roads were swept and the roadside mowing was done. We started spending time cleaning up dead trees and brush on the sides of the roads. There was a fair amount of wind this year, so there were a lot of tree limbs to be cleaned up.

The road projects for this year were: Page Road, where we replaced 10 culverts and installed two new catch basins, and Cobb Meadow Road, where we replaced five culverts and added 15" of gravel where the road was low. Every spring during a hard rain the water would flood over the road. This should eliminate this problem. We also had two other roads with water problems. We installed culverts and catch basins on Monument Road and Upper Jaffrey Road.

We added more under drain to Goldmine Road. Then Brox was hired to pave 4,800 feet of road. We had planned to pave the whole road but ran out of money. The price of asphalt increased substantially. We added gravel to the edges of the road and fixed driveway entrances.

We hired a tree service to remove large trees that the highway department couldn't handle.

I have been working with Bradley Jackson and C.H.A. on his new subdivision, Spruce Ridge off of Brush Brook Road (Route 137 North) just before the Harrisville town line. The road is in and the base coat of asphalt is done.

The oiling projects were: Old Harrisville Road, all of Lake Road, Old Marlborough Road, and Charcoal Road. After two weeks the excess stone was swept up and stockpiled at the highway barn. This will be used on road and drainage projects.

We are still replacing old street signs with the new style signs.

The sand and salt shed is up and was filled with sand and salt mix. This is working out well.

The fall was mild and we worked on spring work. We cut brush and dead trees on Mauran Lane to improve parking at the boat ramp at Dublin Lake. We also filled potholes on the tar roads in the spring and fall.

The Highway Department employees have attended 3 workshops.

I would like to thank the highway personnel for their hard work and dedication. I also would like to thank the residents for their support of our road projects and capital improvement. Thanks to the police and fire departments for their help and cooperation.

Respectfully submitted,

Brian Barden, Road Agent

MONADNOCK ADVISORY COMMISSION

The Monadnock Advisory Commission was created by State Statute and is charged to advise and guide the Department of Resources and Economic Development on the management of State lands on Monadnock, Gap and Little Monadnock Mountains.

A new lease agreement was signed in 2006 by the Society for the Protection of New Hampshire Forests and DRED's Division of Parks relative to lands on Monadnock. While the bulk of the document is similar to the previous agreement; some changes are specific to accomplish goals outlined in the Monadnock Master Plan. The most significant change was that profits collected above costs at the Old Toll Road would be placed in an account held by SPNHF dedicated to expenses at other trailheads. Anticipated expenditures are for trailhead improvements, parking lots, portable toilets and trail projects as agreed to by DRED and SPNHF in consultation with the Monadnock Advisory Commission.

At the May 11th meeting, Jaffrey Selectman Frank Sterling requested consideration by the Division of Parks for assuming responsibility for the dam which impounds Poole Reservoir within Monadnock SP Headquarters. While expanding recreational opportunities by using the reservoir for such might sound attractive, Director of Parks & Recreation Allison McLean explained the difficulties involved. State acquisition of ownership of existing dams is controversial due to costs of routine maintenance and subsequent liability. Additionally NHDES dam maintenance account has gone unfunded by the state legislature.

Groundbreaking took place on November 22nd at Gilson Pond for the new family campground. Once completed it will replace the family campground at Park Headquarters, where only youth group camping will remain.

State law allows the Commission to accept donations. MAC is a primary funding source for search and rescue supplies and equipment. This year we received a generous donation specified for trail blazing and signage.

Monadnock State Park Manager Andrew Zboray reported annual day use attendance at 68,342 at headquarters, 10,025 at other trailheads. The fall foliage period '06 was near record levels that continued with fair weather right into December, a welcome complement to the much needed revenue stream. Camping levels remain constant.

Commission Members:
Ann Royce, Chair - Jaffrey
Fred Richardson - Jaffrey
Ernie Linders - Marlborough
David Knight - Marlborough
Ed Germain - Dublin
Betsey Harris - Dublin
David Adams - Troy
Donald Upton - Troy

Official Representatives or Designees:
Allison McLean - Director of Parks & Recreation
Ken Desmarais NH Division Forests & Lands
Geoff Jones SPNHF
Andrew Zboray - State Park Manager, Secretary
George Bald - Commissioner of DRED
Robin Haynes - Fitzwilliam

PLANNING BOARD ANNUAL REPORT

At the 2006 Town Meeting, voters enabled the Planning Board to implement Conservation or Open-Space Subdivision Design. This is now the normal or "by-right" method of developing subdivisions in Dublin, requiring that at least half of the buildable land of most subdivisions be set aside as protected space.

Voters also approved the second of a three-phase program to protect the two bedrock aquifers that provide our water. The first phase of the program, mapping bedrock fractures, was done in 2005. The second phase, now being completed by the state of New Hampshire, is mapping the bedrock itself and the surficial layer between the topsoil and the bedrock. This project is well underway, after a delay caused by late delivery of federal matching funds. Professor Peter Thompson, the geologist directing the bedrock mapping, has about 350 sites in Dublin to visit to complete the study. If you have a rock outcropping in your yard, Professor Thompson would like to see it, and he'll tell you about it. You can email him at *pjt3@cisunix.unh.edu*.

The third and final phase is on the 2007 ballot: the analysis of the water-quality in the bedrock aquifers. This is possible with the help of the state Geology Department at the Office of Energy and Planning and, if approved, will take place this summer. Water-quality testing will give the town a baseline against which to evaluate aquifer water quality, and the best possible information on likely contaminants and water sources. The New Hampshire Department of Environmental Services warns that "the cost to treat contaminated water is much more than the cost of learning where water sources are and how to protect them."

The Planning Board has also completed a draft update of the 1996 Dublin Master Plan. This document, required by state law, serves to guide the overall development and growth of a town. The draft is posted on the town's website (*http://www.townofdublin.org*) for review and comments. The Board is grateful for the help of many people who attended public meetings on the Master Plan, served on committees and subcommittees, and sent comments and suggestions that have produced a document we believe reflects the intentions of the town as we move into the future. On Saturday, March 31, at 9 a.m., the Planning Board will hold a final public meeting prior to accepting the new plan.

A Capital Improvement Program (CIP) to estimate the town's capital expenditures in the next decade is the responsibility of the Planning Board. Under the leadership of Curt Merrick and Joe Cavanaugh, this study has again been updated. It is available at the Town Administrator's office.

The Board has also revised Dublin's Zoning Ordinance and Land Use Regulations to bring them into conformity with the zoning changes passed at the 2006 Town Meeting and to make specific sections clearer.

The Board approved a new parking lot on Old Troy Road for the Dublin Trail in accord with the Monadnock Advisory Commission's goal to remove parking from the ring-roads around the mountain for safety reasons. The lot, designed and built by the Society for the Protection of New Hampshire Forests, will open in the spring of 2007.

Regional growth slowed slightly in 2006 year, but development pressures continue to extend into the Monadnock region. Over the last 26 years, Dublin has averaged 8 building permits per year for new houses. In 2006, 10 were issued. Concurrently, an approved subdivision on Route 137 is preparing building lots for nine additional houses, and 27 more houses in two separate subdivisions are in the Design Review stage (not yet approved) at the Planning Board. All signs show that growth will continue to be an issue for Dublin.

The Planning Board needs Alternate Members who will attend its bi-monthly meetings and eventually fill vacant spots on the Board. This year Dan French is retiring from the Board; we're all grateful to Dan for his fine work over the past three years.

Respectfully submitted,

Ed Germain, Chairman
Anne Anable, Selectmen's Representative
Dan French
Peter Imhoff
Suzan Macy
Curt Merrick
Bruce Simpson
Candice Reed, Secretary

Alternates:
Bonnie Bartelt
Neil Sandford

SOLID WASTE COMMITTEE ANNUAL REPORT

It was another busy and productive year at the Transfer/Recycling Station. We disposed of 266 tons of household waste and 63 tons of construction debris. We sold 246 tons of recyclables, which generated $15,647 of income. Tipping fees brought in another $5,958. Hauling away the recyclables as household refuse would have cost $24,193.

The new equipment purchased this year has proved to be a big improvement in efficiency. The new town-owned compactor has more than lived up to expectations. The new fork lift and baler have allowed the staff to keep up with the enormous demands of the recycling program. Also, the installation of three-phase power in the recycling shed allows for increased power efficiency with the new baler and will mean additional savings in the future as equipment or electric motors are replaced.

The Swap Shop remains a popular destination for town residents. Although there are no records kept, it's safe to say that some thousands of items go on to lead another useful life rather than being hauled away at taxpayer expense.

Respectfully submitted,

Jack Donnelly, Chairman
James Guy
Leslie Whone
Ton Kennedy, Station Manager

DUBLIN SUMMER PLAYGROUND

This summer marked another successful year at the Dublin Summer Playground. For over 30 years, the playground has provided a fun and safe summer experience for the children of Dublin. The program is held daily from 9-3 at the Dublin Consolidated School, rain or shine. With an enrollment of over 30 campers ranging in age from 5 to 13, Playground helps support a valuable social network among the children and the community. In addition to daily activities held on-site, Playground offers several popular field trips to enrich and diversify the program. Campers took trips to Canobie Lake Park, The Manchester Fisher Cats, and Dublin Lake for some canoeing and kayaking. Unfortunately our hike of Mt. Monadnock was rained out twice, but this trip will be back again next summer. The campers also took weekly trips to the Dublin Public Library, where the library staff offered fun and educational activities.

The staff of Playground featured some familiar faces as well as some new counselors. The camp was again directed by Eliot Pelletier, in his third year as director. Despite dealing with some adverse weather, including extreme heat in July and a rainy August, the camp remained a popular spot for local children. In its 33 year history the Dublin Summer Playground has truly become a Dublin tradition. Thanks to funding from the town and a generous donation from the Dublin Community Foundation, children of Dublin were offered all of these opportunities for a reasonable registration fee. In addition, scholarships were provided for those that qualified, so that no one had to miss out on Playground due to financial constraints. The Dublin Summer Playground is open to all residents of Dublin age 5-14. Look for our early registration form in the Advocate in the coming months.

Respectfully submitted,

Eliot Pelletier, Director

ZONING BOARD OF ADJUSTMENT ANNUAL REPORT

The Board of Adjustment received 1 request for a Special Exception for construction of an accessory living unit, which was granted.

There was a request to modify a Variance granted in December 2004 to the Dublin Lake Club. After review with town council it was agreed the Variance granted to the Dublin Lake Club could be modified to remove the existing structure completely to build a new structure on the existing foot print of the golf clubhouse, provided the new structure was on the existing foot print and that it did not encroach further into the setback requirements.

There were a number of cases that were deliberated upon and help was given in determining if there was a need for a Special Exception or Variance.

We anticipated an appeal in court from Beech Hill but it was withdrawn with the sale of the property.

Respectfully submitted,

William Barker, Chairman
Suzan Dennis, Recording Secretary
Dan O'Rourke
Jim Sovik
Vira Elder, Administrative Secretary

Alternates:
Bill Gurney
Willie Oja

LIBRARY TRUSTEES ANNUAL REPORT

Thank you to the library staff, patrons, volunteers, townspeople, and Friends of the Library for your generous contributions of expertise, time, and gifts in 2006. It is your support that helps to make the library such a valuable presence in the community.

Special thanks to Gene Felch and newly appointed trustee Marty Smith for sharing their vast knowledge of computers with the library, to Michael King who delights audiences by showing his old movies each Fall, and to the Friends of the Library, under the leadership of Rosemary Mack, for their renewed effort to support the library.

"Garden Fairies" led by Gail Bartlett and Sharon Escales, have spruced up the library border gardens by weeding, planting additional annuals and perennials in strategic places, and by gracing the lower entrance of the library with artfully designed arrangements. Programs, organized by Kathy Merrick, have been well attended and include a series of talks by local authors, an Emily Dickinson Tea, a flower show put on by the Dublin Garden Club, and the annual book sale.

A new sound system, funded by the DPL and a gift of $650 from the Friends, was installed in the meeting room. The new system has made a significant difference in the presentation of programs.

Maintenance projects included completion of the painting caused by previous water damage in the West and Center rooms, resealing of flashing around the chimney in the East room, touch up painting in the meeting room, and the purchase of an additional dehumidifier for the meeting room.

Richard Sevatson (previously an alternate) and Teresa Imhoff were elected to the Board in March. Barbara Sovik and Joyce Nelson were appointed as alternates. The resignation of Laurel Pritchard who moved to Virginia was accepted with regret. Marty Smith was appointed to fill out her term for the year.

The Library Trustees hosted two joint meetings of the Library Board and the Board of Selectmen. These meetings were considered by both boards to be a useful way to communicate and keep each other informed about their respective activities and goals.

Trustees continued to attend local-area trustees meetings which serve as a forum to exchange ideas, discuss problems and solutions, and also provide an opportunity to tour one another's libraries.

Library policies, with the exception of the personnel policy which is in draft form, were reviewed and updated. Procedures were also reviewed.

A concentrated effort was made by Marty Smith to upgrade the library's PCs. Inexpensive copies of Windows XP Pro and Microsoft Office 2003 were obtained from the TechSoup organization to update and standardize the operating system of each of the library's PCs.

Bar code scanning is under way. Once the bar coded books are entered into the computers, patrons can begin accessing the online catalog.

Trustees continued their library education by attending the New Hampshire State Library Trustees Association annual conference and other workshops hosted by the Association and the Attorney General's Office.

Again, thank you to everyone for your support. We are always interested in suggestions and assistance. Please feel free to talk to us.

Respectfully submitted,

Adele Knight, Chair
Dublin Public Library Trustees

BOSTON POST CANE RECIPIENTS

Warren L. Fiske	1909-1918
Hiram Carey	c.1943-1960
Henry D. Allison	1960-1963
Jacob Rajaniemi	1963-1964
Phillippine Lehmann	1968-1970
Maude Craig	1980-1986
Margaret Tuttle	1986-1987
Frank McKenna	1987-1989
Emmeline Beardsley	1991-1993
Esther Matchett	1993-1995
Leslie Bailey	1995-2000
Beatrice Fairfield	2001 (refused cane)
Beekman Pool	2002-2004
Doris Haddock	2005-

In 1909 Edwin Grozier, the publisher of the *Boston Post,* distributed gold-headed black ebony canes to a select list of New England towns (Dublin was a recipient) as an advertising campaign. The cane was to be presented to the Town's oldest citizen.

A September 1960 letter from Henry D. Allison to Joe Harrington of the *Boston Sunday Globe* (in response to holders of the Boston Post Cane), reveals that Mr. Grozier summered in Dublin in the early 1900s. Mr. Allison, as a real estate agent, had rented Mr. Grozier a house.

The list above has been compiled from the Town's scant records on the subject. If anyone knows who received the cane before 1943 and during the 1970s, that information would be greatly appreciated.

DUBLIN PUBLIC LIBRARY
ANNUAL REPORT FOR 2006

FUND NAME	ORIGINAL GIFT (CORPUS)	FUND VALUE 12/31/2006	INT / DIV EARNED 2006		RESTRICTIONS	
TRUST FUNDS						
HENRY N. GOWING GENERAL FUND	$2,000.00	$2,494.29	$67.27		FOR GENERAL USE	
HENRY N. GOWING RECOGNITION FUND	$1,000.00	$1,829.12	$36.72		FOR BOOKS	
KATHLEEN ALLISON FUND	$5,000.00	$6,280.86	$150.13		FOR MUSIC & NATURE BOOKS	
FARNHAM TRUST ACCOUNT	$8,000.00	$47,018.21	$691.89		FOR BUILDINGS & GROUNDS	
JONAS BROOKS PIPER FUND	$1,000.00	$1,699.43	$36.10		FOR NON FICTION BOOKS	
GEORGE A. HAMILTON FUND	$1,000.00	$1,414.71	$32.37		FOR GENERAL USE	
DUBLIN BUILDING FUND	$1,000.00	$3,000.00	$87.89		FOR BUILDINGS & GROUNDS	
OPERATING ACCOUNTS						
DPL CHECKING		$251.74	$0.82		TREASURER'S DISCRETION	
RESTRICTED GIFT ACCOUNT		$252.23	$0.63		AS SPECIFIED	
GENERAL SAVINGS		$2,046.83	$6.82		FOR GENERAL USE	
WATER DAMAGE ACCOUNT		$8,458.35	$24.37		FOR REPAIRS OF WATER DAMAGE	
TOTAL VALUE >>>>>>>>>>>>>>>>	$19,000.00	$74,745.77	$1,135.01			
INCOME					**EXPENDITURES**	
TOWN APPROPRIATION	$64,993.59				FROM TOWN APPROPRIATIONS	$64,993.59
FROM DPL INVESTMENTS	$1,759.44				FROM LIBRARY FUNDS	$4,877.84
GIFTS & GRANTS	$2,901.65					
OTHER	$216.75					
TOTAL INCOME >>>>>>>>>>>>>>>>	$69,871.43				**TOTAL EXPENDITURES >>>>>>>>>>>>>**	$69,871.43

DUBLIN PUBLIC LIBRARY
LIBRARY DIRECTOR'S ANNUAL REPORT

Dublin Public Library has enjoyed an active year. The Friends of the Dublin Public Library provided wonderful speakers, book discussion groups and teas. The Friends also this year donated a digital camera to the library. Wonderful photographs were taken of the summer reading program and other events at the library. When you come to the library, notice the new directional signs on the walls and book stacks which were a gift from the Friends. Speakers have been set in the ceiling in the multi-purpose room to use with the new sound system which was partially funded by a contribution from the Friends. Many other activities were held at the library, Easter Egg Hunt, Cabin Fever and Black Fly brunches, Meet the candidates, Flower show, Turn Off TV week, D.O.T. Traffic Calming, many children's programs and public meetings.

Ongoing events at the library include knitting group, Saturday mornings at the library with coffee, snacks and conversation. Please stop in and visit.

Staff has enjoyed planning programs for the children of Dublin. The library offers story time weekly, a family night once a month. During the summer many come on Wednesday mornings for stories and crafts.

Thanks to the generosity of Martha and Bill Raymond our patrons can access the internet through three Dell computers and four flat screen monitors. These have been put to good use and enjoyed by library patrons. Staff continues to enter books into the computer data base. Thanks to Gene Felch and Marty Smith the computers are functioning well. Improvements have been made, software added and problems resolved.

As always thanks to Staff, Trustees, Friends of the Dublin Public Library and the community for making this a great year at the Dublin Public Library.

Respectfully submitted,
Elizabeth McIntyre
Library Director

Circulation - 8366
Attendance - 7769
Discarded - 238
Acquired for collection - 360
Donated for collection - 718
Persons donating to the library - 73
New Registrations - 64
Registrations - 940 (families and individuals)

RECREATION COMMITTEE ANNUAL REPORT

Our 4th annual WinterFest was held in January at Dublin Consolidated School. Though there wasn't much snow, many area residents joined us for some fun in the sun (50 degrees!). The popular Box Sled Race attracted over 25 racers! Other activities included snowmobile tow rides by the Monadnock Trail Breakers Snowmobile Club, snow sculptures, music, a bon fire and enjoying free hot dogs, chili & hot chocolate.

The Easter Egg Hunt was held once again at the Library. The hunt for eggs filled with candy began at 10:00 AM with children of all ages searching high & low. A special golden egg with cash inside drew big interest. There were lots of smiles & laughs!

On Memorial Day, the annual parade began at 11:15 AM. Marchers included Veterans, local school bands, baseball players and scouts. Following the parade, free hot dogs and drinks were provided. It was a wonderful way to celebrate & thank our Veterans.

Dublin Day 2006 proved to be a fun day despite some wet weather. Luckily, the real rain held off until later in day. Many Dubliners & local residents joined in the action. The 6th annual Terry Dwyer Memorial 5K race was a big attraction once again. Runners were thankful for the cooler weather. Our thanks to Bill Engle & his crew for coordinating this popular race. Other attractions included the Rock Climbing Wall, Pony Rides, Horseshoe Tournament, Antique Cars, Children's games, face painting, the Dunk Tank (featuring Police Chief Letourneau & Selectmen Sterling Abram!), animal petting area, historic tours of Dublin, crafters and artists, and plenty of food, drinks and music.
Dublin Day ended with the traditional Riff-Raft Race on Dublin Lake. Entrants didn't let the rain ruin the race! Dublin Day continues to grow - hopefully the weather will cooperate for 2007.

Dublin School hosted the town Halloween Party for our local ghosts and goblins. Games, refreshments, and costumes made this a frightfully fun event!

Our 3rd annual Holiday Night was held in early December to wrap up the year. Unfortunately weather proved to be a challenge yet again – it seemed to be the theme for the year! The evening started at the Fire Department with the lighting of the Christmas tree. Yankee Magazine graciously allowed us to use their parking lot & storage garage to congregate. Though we couldn't have the bon fire due to the wind, cookies, & hot coca provided warmth. Santa's arrival in a Dublin Police Cruiser delighted the children & spread some warm holiday cheer.

We would like to give a special thank you to the following groups & individuals:
Mike Caron & Yankee Magazine, the Fire and Police Departments, Dublin Consolidated School, The Dublin General Store, Carr's Store, The Monadnock Trail Breakers, Dublin School, Dublin Community Church, Betty McIntyre & the Dublin Library, John Albano, Barb Sovik, Brian Barden, Dick Hammond, Paul & Cathy Carabello, Julie Bachand, Elliot Pelletier, Joanne Hopkins, Barry Elder, Joyce Nelson, John Nelson, Curt Merrick, Bill Clarke, Bill Raymond, the Town Selectmen, and everyone who has assisted us this past year. Without your help, none of the above events could happen!

The Dublin Recreation Committee continues to strive to bring the community together with fun, affordable events. We are always interested in suggestions, assistance and additional members. Please feel free to talk with us. We look forward to a fun 2007!

Jen Bergeron, co-chair, Ken McAleer, co-chair
Kelly Blanchette, Carol Clarke, Vira Elder, Bambi Kierstead, Kathy Merrick

DUBLIN LAKE PRESERVATION COMMITTEE
ANNUAL REPORT

During 2006 the Dublin Lake Preservation Committee lived up to the charge given to it by the Selectmen in 1997: to monitor the condition of the lake and to bring forward through the Selectmen regular reports on the condition of the lake and plans for the improvement of the lake's quality. While the group will initiate action when a situation occurs that could threaten the health of Dublin Lake, more and more of its time is spent receiving information from the various groups that work to support its mission.

Among the specific concerns that the committee brought forward to the Selectmen and town agencies were the condition of the boat launch after ice damage, the potentially dangerous position of some PSNH transformers near the lake, problems with drainage entering the lake, concern about arranging for annual opening of the Spencer dam in the fall, and the existence of such invasives as Japanese knotweed growing near the shoreline. Members of the Lake Preservation Committee also consulted with the town and the New Hampshire Department of Transportation as it installed more drainage along the Route 101 shoreline.

The Dublin Garden Club sponsors many efforts that benefit and monitor the lake. While all phases of the grant funded erosion control project have been completed, its members continue to monitor the plantings and other aspects to assess its effectiveness. The Garden Club also conducts regular water testing of the lake and organizes volunteers to look for potentially dangerous invasive plants with its Weed Watch program. Garden Club liaison Karen Bunch makes regular reports about all of these initiatives to the Lake Preservation Committee.

The committee also receives regular reports about the efforts of the Dublin Conservation Commission. As the year ended, the Lake Preservation Committee and the Conservation Committee had come to an agreement to co-sponsor the Lake Host Program for 2007 at the boat landing and were moving ahead with plans for implementation.

The committee was kept informed of steps taken by the Women's Club to install bio-D logs to control beach erosion and salutes the successful purchase of the Beech Hill Hospital property by the Beech Hill-Dublin Lake Watershed Association and looks forward to its long range plan to protect and restore that critical piece of property.

Original committee member Mitch Thomashow resigned as he moved from the area to assume the Presidency of Unity College in Maine where he will continue his efforts as a leader in the field of environmental education and advocacy. We are grateful for his vision and guidance over the years and wish him well in his latest pursuit. Jeffrey Oja was appointed in his place. The committee will continue to monitor local and state issues and legislation as they pertain to the health of Dublin Lake in 2007.

Respectfully submitted,

Tom Wright, Chairman	Milt Brown	Hank Campbell	Jeffrey Oja
Anne Anable	Karen Bunch	Jill Lawler, Secretary	

CEMETERY TRUSTEES ANNUAL REPORT

In 2006 work continued on a number of ongoing projects at the cemetery.

Considerable work was done towards our long-term objective of photographing and recording the data inscribed on historically significant tombstones so that this information may be permanently preserved.

Over 50 old tombstones were straightened and/or repaired, and we would like to recognize the work of Mike Edick and Cles Staples in taking on this effort.

The site of Dublin's First Meeting House (ca 1771) was cleared through the efforts of two volunteer work parties and we plan to complete this project in 2007. Approximately 80 feet of stonewall was reconstructed in the Meeting House section of the cemetery.

Research was completed regarding the names of 5 Revolutionary War veterans who are known to be buried within the cemetery grounds (the exact location is unknown) and we plan to work with the Veteran's Administration to acquire a monument to recognize these Dublin citizens.

In addition, we repurchased 8 cemetery lots from owners who have relocated out of town and were no longer interested in retaining their lots. In an effort to conserve burial space, we plan to implement a formal policy to accommodate additional buybacks if the opportunity arises. These lots will then become available for resale to qualified purchasers.

We hope to do a comprehensive tree survey in 2007 to identify those trees which pose a threat to monuments within the cemetery. Age and disease may, unfortunately, dictate selective removal and we will be asking voters in 2008 for money to accomplish necessary removals and planting their replacements.

Our primary concern remains the need for the Town to address a suitable location for cemetery expansion, as our existing area is nearing capacity. The Town has been setting aside capital reserve monies for this purpose. In our opinion, the best location to meet Dublin's long-term needs remains the Town-owned parcel adjacent to Howe Reservoir, and we have conveyed our thoughts and recommendations to the Board of Selectmen. We are also looking at the possibility of utilizing land between the existing cemetery grounds and Route 101 for limited expansion, provided the Town addresses existing drainage problems and the necessary permits and support of the appropriate Boards can be obtained. This review, however, does not diminish the need for the Town to address a long-term solution to meet future cemetery needs.

Respectfully submitted,

James Sovik, Trustee (Chairman)
Rosemary Mack, Trustee
John Nelson, Trustee
Henry Campbell, Superintendent

CONSERVATION COMMISSION ANNUAL REPORT

The first part of 2006 was a very active one for the Conservation Commission. The Commission worked hard to oppose two petition warrant articles which could have reduced the town's ability to protect its water resources, especially the watershed for Dublin Lake. The Commission and its members spoke out against the petition articles and sent a letter explaining its position to all Dublin voters. The petition articles were defeated in the balloting prior to town meeting.

The Commission also supported several warrant articles sponsored by the Planning Board. These articles, which were passed in the March balloting, will help Dublin focus its development in appropriate areas and will help preserve its natural resources, especially its water resources.

In midyear the most important conservation development of the year took place when a dedicated group of area residents gathered the resources needed to purchase the 75+ acre Beech Hill Hospital property. The Beech Hill-Dublin Lake Watershed Association plans to sell the original mansion on the property, to demolish the hospital and administrative buildings on the property, and to put most of the property under conservation. The group has been working with the Commission, the Planning Board and many other interested parties to ensure that the preservation of this most important watershed and woodland is handled well.

The Commission has also been active this year in other areas. Representatives from the Planning Board and the Dublin Lake Preservation Committee joined the Commission, and the effects of this joint membership have already begun to be felt in closer coordination of activities. The Commission also spent considerable time in reviewing the condition and potential uses for the 43 acre property that it manages for the town on Howe Reservoir. The Commission expects to develop firm plans for the property over the coming year.

The Commission also continued its work with the Dublin Lake Preservation Committee and with the Garden Club of Dublin to protect Dublin Lake. These two groups have done a fine job this year of identifying the tasks needed to protect the lake and the appropriate groups to work on each task. Members of the Commission, working with these two groups, patrolled the lake searching for milfoil, and ensured that the lake's waters were tested and that appropriate action was taken to keep the lake clear of contaminants and invasives. In 2007 the Commission plans to expand the invasives it monitors and the environmentally sensitive areas around the town in which invasive plants have begun to appear.

Respectfully submitted,

Jack Lewis, Chair
Karen Bunch
Suzan Macy
Caleb Niemela
Howard Thomas
Ned Whitney
Sue Yarger

DUBLIN TRANSPORTATION COMMITTEE ANNUAL REPORT

Background: The Dublin Transportation Committee was appointed by the Selectmen in December 1999 in order to study the traffic situation on Main Street/NH101 and develop strategies for improvement. The main task has been to address the effects of NH101 on safety, traffic flow, community life, and the environment. The reasoning and recommendations regarding traffic calming and speed enforcement put forward in the Dublin contribution to the Southwest Region Planning Commission NH101 Corridor Study in November 1999 serve as a basis for the work of the Committee. Gradually, the Dublin Traffic Calming Pilot Project has been developed with input from the Town, Region, State, as well as the Monadnock Traffic Calming Foundation. This aim of the Project is to address the Dublin concerns regarding Route 101 and, at the same time, conform to State and Federal regulations.

General idea of the Project: The objective is to make it natural to drive more slowly in the center of the village. Today, the highway is built the same way regardless of whether it runs through the residential area of town or through uninhabited woods. This creates unnecessary traffic crashes in the center of town where driveways and side streets make the traffic pattern complicated. It also makes it dangerous and stressful to walk on Main Street or cross over it.

Among the traffic calming features studied are: traffic islands, splitter islands, medians, narrowing of the traffic lanes, sidewalks (with granite curbing), crosswalks (including strengthening of the crosswalk at the Consolidated School), more trees and shrubs near the road, and improved decorative lighting.

Many Dublin residents have asked for crosswalks by Town Hall and elsewhere in the village. Today, unless we slow the traffic, such crosswalks cannot be permitted by the State because they would make a bad situation worse. Crosswalks with today's speeds would give a false sense of security for pedestrians as many drivers would not be able to stop safely. *Thus the key is speed.* Our sight distances in the center of town are too short for the speeds we have. The only way to get crosswalks for the village center is to bring the speeds down closer to the speed limit. That is what the traffic calming can do effectively, safely, and with just a few seconds of delay in traveling time.

Funding 2004: Due to the effort of the Transportation Committee and the Monadnock Traffic Calming Foundation, federal funding for the Project was secured in 2004 through two programs run by the US Department of Transportation: $300,000 from the TCSP sponsored by US Senator Judd Gregg, and $210,000 from the TE Program, administered and selected by the NHDOT. In addition, the Monadnock Traffic Calming Foundation (MTCF) continued its generous support of the Dublin Traffic Calming Project throughout 2006 with its financing of the engineering work by the firm Fay, Spofford, and Thorndike (FST). This road engineering firm had been contracted by MTCF to carry out an engineering study which was near its completion by the end of 2006 and will likely be finalized before the 2007 Town Meeting.

Matching of federal grants: The $210,000 grant from the TE program came with the requirement of 20% local match (of the total of $262,500, in this case $52,500). Commonly, Towns pay this kind of match via their town budgets. In Dublin's case, this will not be necessary, because when the MTCF hired FST it followed the so called Qualifications Based Selections

protocol (QBS), which is required for all state and projects of this sort. No money will have to be paid by the Dublin tax payers for Phase I, and it is very possible that we could keep it this way for subsequent phases, which would all be optional and would each and every one have to be approved by the Town, and any costs would have to be approved by Town Meeting or by a special hearing..

$510,000 for Phase I: The first phase deals with a very limited area, only about 300 yards of highway from Old Common Road in the west to just east of the current Town Oval. It involves several crossings, an expansion of the current Town Oval towards its historical dimensions, a new mini-oval by Old Common Road, granite curbed sidewalks, trees, and the infrastructure for future ornamental lighting. In addition, Phase I includes an overhaul of the Dublin Consolidated School crossing for the purpose of increasing its visibility, safety, and attractiveness. As was determined by the Dublin Project Working Group meeting on February 7, 2007, phase I is scheduled to go out to bid in November 2007 to be implemented in the spring of 2008.

Possibility for future grants: While the grant money currently available only covers a limited Phase I, if the first phase is done right, the Town will be in a good position to apply for further federal aid and extend the project should it elect to do so.

Potential for fundraising: There is also the possibility of covering future phases in part, or even in full, by private fundraising. As mentioned, the Monadnock Traffic Calming Foundation has contributed significant funds throughout 2004-2006. Recently, it had a successful Christmas 2006 fund drive with contributions from a broad segment of the town.

Consensus building: After the financial breakthrough for the Project with the Federal grants in 2004, 2006 was the year of broad public involvement. While the Transportation Committee had organized a number of successful public meetings over the years, the public participation process intensified considerably in 2006, thanks to the State. At the beginning of the year, the NHDOT offered the Town to be a pilot project for the Department's new so called Context Sensitive Solutions (CSS), a new method for decision making and consensus building for local projects on or near state highways. All in all there have been nine broadly attended meetings, gradually developing so called problem statement and vision statements, evaluation criteria for project components, a master plan for the corridor, and a definition of the elements of Phase I.

After a great investment of time and effort by the stakeholders such as The Dublin Board of Selectmen, Dublin Transportation Committee, Dublin Consolidated School, Dublin Community Church, Dublin Library, Dublin Fire Department, Dublin Police Department, Dublin School, Yankee Publishing, Monadnock Traffic Calming Foundation, other town boards, local residents, regional representatives, NHDOT, and others, consensus has been reached for Phase I of the project. The Town of Dublin is here indebted to the NHDOT for its significant, open-minded, and gracious effort to get the Dublin Project to move from the drawing board towards implementation.

In sum: Traffic calming measures create a smooth flow of slower traffic. This will improve access for everybody and make it safer and easier to get out on Main Street for local drivers. Walking along and across the road will be safer and more pleasant. Traffic calming will also

enhance the rural character of the Town Hall area. With plantings, and stone features near the road, traffic calming will make the village center greener and more beautiful. The Phase I of this project is scheduled to be implemented in the spring of 2008 with crossings, partial restoration of the Town Oval to its historical dimensions, a new mini-oval by Old Common Road, crossings, new sidewalks, upgrading of the existing crossing by DCS, trees, and other greenery. This should prove to be an important installment towards the effort to revitalize the Dublin village center.

Respectfully submitted,

Elisabeth Langby, Chairman
Katie Featherston
Alan Greene
Bill Gurney
James Letourneau, Police Chief
John Nelson
Susan Peters, Secretary
Sturdy Thomas

ABSTRACT OF THE 2006 TOWN MEETING
DUBLIN, NEW HAMPSHIRE

The first session of the Dublin Town Meeting, election of officers and proposed changes to the Dublin Zoning Ordinances, was held on Tuesday, March 14, 2006. Voting was held at the Town Hall with the polls officially opening at 8:00 AM and closing at 7:00 PM. Timothy Clark, Town Moderator, presided. The results of the balloting are as follows:

Article 1:

One Year Terms:

Library Trustee	Richard Sevatson
Planning Board	Edward Germain

Two Year Term:

Moderator	Timothy Clark

Three Year Terms:

Selectman	Sterling Q. Abram
Library Trustee	Teresa Imhoff
Trustee of the Trust Funds	Mary Liz Lewis
Budget Committee	Tracey McTague
	Richard D. Scheinblum
Cemetery Trustee	John Nelson
Planning Board	Peter H. Imhoff
	Bruce Simpson
Moderator for CONVAL School District	Thomas P. Mullins

Six Year Term:

Supervisor of the Checklist	Jerry Lawler

PROPOSED AMENDMENTS TO THE DUBLIN ZONING ORDINANCE

Article 2: Are you in favor of the adoption of Amendment #1 as proposed by the Planning Board for the Dublin Zoning Ordinance as follows:

"To amend Article VI, Section C:1 to change the minimum lot size in the Mountain District from two (2) to eight (8) acres."

The intent of this change is to preserve views and natural resources and to limit the density of growth in the Mountain District.

Yes 449 No 169

Article 3: Are you in favor of the adoption of Amendment #2 as proposed by the Planning Board for the Dublin Zoning Ordinance as follows:

"To amend Article VII, Section B:1 to change the minimum lot size in the Rural District from two (2) to four (4) acres."

The intent of this change is to limit the density of growth in the Rural District.

Yes 421 No 200

Article 4: Are you in favor of the adoption of Amendment #3 as proposed by the Planning Board for the Dublin Zoning Ordinance as follows:

"To adopt Article XXV, Conservation Subdivision Ordinance, as authorized in RSA 674:21."

This will permit the Planning Board to approve flexible subdivision designs, encouraging efficiency in the location and design of residential developments, roads, facilities and infrastructure, and create open space to be preserved in perpetuity.

Yes 494 No 118

Article 5: Are you in favor of the adoption of Amendment #4 as proposed by the Planning Board for the Dublin Zoning Ordinance as follows:

"To adopt the updated Article XVIII, Wetland Conservation District, which includes the definition of "wetlands" required by the State of New Hampshire, extends the buffer between a wetland and a building to be the same as that currently required by Article XVIII for septic (100 feet), and provides for an appeal process."

Yes 478 No 128

Article 6: Are you in favor of the adoption of Amendment #5 as proposed by the Board of Selectmen for the Dublin Zoning Ordinance as follows:

"To adopt Article XXVI, Residential Building Code, thereby establishing the International Residential Building Code as the standard for residential construction in Dublin, as authorized by RSA 155-A."

This will hold all new residential construction to the standards in this nationally accepted model code, permit the issuance of building permits, and provide for an appeal process.

Yes 475 No 141

Article 7: Are you in favor of the adoption of Amendment #6 as proposed by the Planning Board for the Dublin Zoning Ordinance as follows:

"To adopt various administrative changes that include adding and updating definitions, and clarifying that the purpose of the Mountain District is to protect the environment."

Yes 489 No 124

Article 8: Are you in favor of the adoption of Amendment #7 submitted by petition for the Dublin Zoning Ordinance, as follows:

"To amend Article IX, Table of Use Regulations, 5:B.3.a so that in the Rural District, health care facilities where the principal use is located in one or more buildings would be a 'Permitted' use."

The current regulation allows this use only after receiving a "Special Exception" from the Zoning Board of Adjustment.

(Submitted by Petition)

Yes 114 No 503

Article 9: Are you in favor of the adoption of Amendment #8 submitted by petition for the Dublin Zoning Ordinance, as follows:

"To amend Article III, General Provisions Applicable to all districts, Section E to allow educational and health care facilities within fifteen hundred (1,500) feet of Dublin Lake."

The current regulation does not allow these facilities within 1,500 feet of Dublin Lake.

(Submitted by Petition)

Yes 114 No 504

2006 TOWN MEETING
MARCH 18, 2006

The business meeting portion of the 2006 annual town meeting was held on March 18, 2006 at the Dublin Consolidated School. Moderator Timothy Clark called the meeting to order at 9:00 am.

Dublin's Girl Scout Troop #325 began the meeting by leading those present in the Pledge of Allegiance. After reading the necrology, Moderator Clark also noted the passing during 2005 of three longtime Dublin residents, Jean "Beanie" Wenigmann, Jessie Hale, and Denise Olson. The Moderator's Prayer was then offered by Mr. Clark.

The 2006 Citizen of the Year Award was presented to John and Betsey Harris. Selectman Michael Walker noted that although they have served the town in different ways, both John and Betsey have made significant contributions to Dublin over the years. Betsey served on the Conservation Commission for six years, was a founding member of the Monadnock Advisory Commission, is a member of the Board of Directors of the NH Association of Conservation Commissions, is a past chairman of the Planning Board, and is a member of the Southwest Regional Planning Commission Board of Directors. In 1985 John volunteered to collect, organize and catalogue the town archives and in 1996, largely due to his efforts, the Archives building was opened. John was a member of the Post Office Committee and was instrumental in reviving the Historical Society, of which he was president for five years. John currently serves as a Trustee of the Historical Society of Cheshire County.

Selectmen Joseph Canvanaugh recognized outgoing selectman Michael Walker as a Dublin native with a passion for preserving and protecting the town. Over a period of 44 years Mike has not only served on numerous town committees, including nine years as a selectman, but as a local contractor has been very generous with his time on local projects including the playground and the Women's Club beach.

Moderator Clark then outlined the rules to be followed during the course of the meeting.

The first article to be discussed at this portion of the 2006 town meeting was Article #10.

Article 10: "Move that the Town hear the reports of Agents, Auditors, and Committees already chosen." (Majority vote required)

Carried

Article 11: "Move that the Town choose the Measurer of Wood and Bark and the Memorial Day Committee." (Majority vote required)

A motion was made by Selectman Anne Anable to nominate Brian Barden as Measurer of Wood and Bark and Brian Barden, Cles Staples and Dan Walsh as the Memorial Day Committee. The motion was seconded.

Carried

Article 12: "Move that the Town authorize the prepayment of taxes and furthermore authorize the Tax Collector to accept payment as prepayment of taxes, in accordance with RSA 80:52A." (Majority vote required)

Carried

The moderator announced that at the request of the Board of Selectmen, and with his consent, Article 14 would be discussed at this time.

Article 14: "Move that the Town raise and appropriate the sum of Two hundred nine thousand, eight hundred ninety-eight dollars ($209,898) to purchase a 10 wheel dump truck and furthermore authorize the issuance of not more than One hundred sixty-seven thousand dollars ($167,000) of bonds, notes, or authorize entering into a capital lease with no escape clause in said amount in accordance with the provisions of the Municipal Finance Act (RSA 33) and to authorize the Board of Selectmen to issue and negotiate such bonds or notes or capital lease and to determine the rate of interest thereon; such bonds, notes or capital lease payable over a term of five years; and furthermore raise and appropriate the sum of Forty two thousand, eight hundred ninety-eight dollars ($42,898) and furthermore to authorize withdrawal of that amount from the Highway Heavy Equipment Capital Reserve Fund with subsequent annual payments to also be taken from the Heavy Highway Equipment Capital Reserve Fund." (2/3 vote required)

Road Agent, Brian Barden explained that the purchase of this new truck would replace the 1977 Mac truck which the town currently uses. Brian stated that by upgrading to a 10 wheel dump truck more work could be done with the same number of people. Brian also stated that the truck would come equipped with a plow, wings and sander and he estimated that the actual cost of the truck would be approximately $161,000.

Several residents speaking to this article did not disagree with the need to replace a 30 year old truck but questioned the town's need for a dump truck of this size.

Moderator Clark proclaimed the ballot boxes open for voting on this article at 9:50 am. and they remained open until 10:50 am.

Yes 60 No 78 Failed

Article 13: "Move that the Town accept the operating budget submitted by the Budget Committee, and raise and appropriate the sum of One million six hundred ninety three thousand nine hundred fifty dollars ($1,693,950) exclusive of the amounts contained in all other articles in this warrant." (Majority vote required)

Richard Scheinblum, Chairman of the Budget Committee, reviewed the proposed budget, pointing out and explaining differences between the 2005 budget figures and amounts budgeted for 2006.

Selectman Joseph Cavanaugh made the following motions to amend to Article 13.

Amendment to Article 13: "Move to amend the Planning & Zoning budget as follows – to increase the amount in account 01-4191.1-290, Education and Training, from $580 to $900". Motion seconded. Edward Germain, Chairman of the Planning Board, explained that many seminars are offered throughout the year but at this point in time a schedule of those events is not available. Ed stated that last year due to budget constraints members of the Board were not able to attend programs which they felt would have been beneficial.

Amendment to Article 13: Carried

Second Amendment to Article 13: "Move to increase the amount in the site inspector budget from $12,500 to $18,750, to increase the amount in the social security account from $775 to $1,163 and to increase the amount in the Medicare account from $181 to $272." Motion seconded.

The intent of this amendment was to increase the building inspector's weekly hours from the current 10 hours to 15 hours per week. Mr. Cavanaugh stated that the selectmen felt that increases in these accounts were warranted due to an anticipated fourfold increase in the number of building permits expected to be issued during 2006. Selectman Cavanaugh also stated that part of this increase would be offset by revenue recognized from building permit fees.

Members of the Budget Committee stated that they would like to wait a year to see if the anticipated building permit activity would require more than the current 10 hours, since a survey showed that towns in the area of similar size or larger have building inspectors who work less hours per week than Dublin's present 10 hour schedule.

Moderator Clark announced that upon the written request of registered voters the vote on this amendment would be by secret ballot.

Yes 54 No 76 Amendment Failed

Budget Committee Chairman Scheinblum announced that the total amount of the proposed operating budget as amended was $1,694,270 exclusive of the amounts contained in all other articles in this warrant.

Carried

Article 15: "Move that the Town raise and appropriate the sum of Twenty-four thousand dollars ($24,000) to hire the State of New Hampshire Department of Geology to create a hydrogeology map of the bedrock in Dublin, for the purpose of locating and protecting the aquifers that supply Dublin's drinking water." (Majority vote required)

Carried

Article 16: "Move that the Town raise and appropriate the sum of Two thousand dollars ($2,000) to hire the State of New Hampshire Department of Environmental Services to test well water throughout the town in order to produce a town-wide map of water quality and to provide citizens with a comprehensive analysis of their drinking water." (The cost to citizens who wish to participate will be $120 or less.)

Article 16 was withdrawn.

Article 17: "Move that the Town raise and appropriate Thirteen thousand dollars ($13,000) to install an exhaust system at the Town Highway Garage and furthermore authorize the withdrawal of Six thousand dollars ($6,000) from the Remediation Expendable Trust Fund." (Majority vote required)

Carried

Article 18: "Move that the Town raise and appropriate Sixty four thousand dollars ($64,000) to purchase Transfer Station Equipment, including:

a)	Forklift	$25,000.00
b)	Bailer	$15,000.00
c)	Compactor	$20,000.00
d)	Installation	$ 4,000.00

and furthermore to authorize the withdrawal of Sixty thousand dollars ($60,000) from the Recycling Fund for the purchase of the equipment only." (Majority vote required)

Carried

Article 19: "Move that the Town raise and appropriate Eighty-eight thousand dollars ($88,000) to be contributed to the Capital Reserve Funds as follows:

a)	Heavy Highway Equipment	$25,000.00
b)	Police Cruiser	$13,000.00
c)	Fire Equipment	$25,000.00
d)	Town Building Maintenance	$10,000.00
e)	Bridge Repair/Replacement	$10,000.00
f)	Library Major Maintenance & Repair	$ 5,000.00"

(Majority vote required)

Carried

Article 20: "Move that the Town raise and appropriate the sum of Twelve thousand dollars ($12,000) to be contributed to Expendable Trust Funds as follows:

a)	Cemetery Expansion	$7,000.00
b)	Remediation Fund	$5,000.00"

(Majority vote required)

Carried

Article 21: "Move that the Town accept certain Cemetery Trust Funds as follows:

Robert W. Berry	$400.00
Calvin & Janice Sandford	$400.00
Bruce & Mary Elizabeth McClellan	$175.00
Robert E. Kipka	$175.00
Colin D. & Rachel M. Kipka	$175.00
Thomas F. & Rovena S. Robinson	$175.00
Dr. & Mrs. Francis deMarneffe	$125.00"

(Majority vote required)

Carried

Article 22: "Move that the Town create an Expendable Trust Fund to be known as the Revaluation Expendable Trust Fund and name the Board of Selectmen as agents for this fund and furthermore, raise and appropriate the sum of Twelve thousand dollars ($12,000) to be deposited in this fund with this amount to come from the Town's Unreserved Fund Balance as of December 31, 2005."
(Majority vote required)

Town Administrator, William Raymond, explained the purpose of this expendable trust fund was to set money aside over the next four years to offset the cost of the next full revaluation update scheduled for 2009.

Carried

Article 23: "Move that the Town adopt the provisions of RSA 72:37 which states: "Every inhabitant who is legally blind, as determined by the Blind Services Program, Bureau of Vocational Rehabilitation, Department of Education, shall be exempt each year on the assessed value, for property tax purposes, of his or her residential real estate to the value of Fifteen thousand dollars ($15,000)." The provision for such exemption shall take effect on March 20, 2006 and be in effect for the 2006 Tax Year and thereafter.
(Majority vote required)

Carried

Budget Committee member Nancy Campbell announced that the total expense amount for the year is One million eight hundred five thousand two hundred seventy dollars ($1,805,270) and anticipated revenue is Seven hundred twenty thousand seven hundred thirty-seven dollars ($720,737). One million one hundred seventy-four thousand five hundred thirty-three ($1,174,533) will be raised by taxes.

After announcing that newly elected officers would be sworn in directly following the meeting, Moderator Clark declared the meeting adjourned at 12:35 pm.

Respectfully submitted,

Barbara Sovik
Town Clerk/Tax Collector

Town of Dublin
State of New Hampshire
2007
Town Meeting Warrant

To the inhabitants and voters of the Town of Dublin qualified to vote in Town Affairs:
You are hereby notified that the polls will be open for voting by ballot on Articles 1 through 7 on **Tuesday March 13, 2007 from 8:00am until 7:00pm in the Lower Level of Dublin Town Hall.**

Pursuant to the authority of RSA 39:2a and the vote of the Town on March 13, 1979, all business, other than ballot questions provided below, will be recessed until **Saturday March 17, 2007 at 9:00am at the Dublin Consolidated School.**

Article 1

To bring the ballots for the following officers:

One Selectman, three years
One Treasurer, three years
One Library Trustee, one year
One Library Trustee, two years
Two Library Trustees, three years
One Trustee of the Trust Funds, three years
Two Budget Committee, three years
One Budget Committee, two years
One Cemetery Trustee, three years
One Cemetery Trustee, one year
Two Planning Board, three years
Water Commissioner, three years
Representative to the ConVal School Board, three years

Article 2

To see if the Town will vote in favor of the adoption of Amendment No. 1 as proposed by the Planning Board for the Dublin Zoning Ordinance as follows:

To amend Article XXV, Conservation Subdivision Design, by deleting item E. 1. F.

The intent of this change is to allow the construction of a small park or green in a subdivision's open space.

Article 3

To see if the Town will vote in favor of the adoption of Amendment No. 2 as proposed by the Planning Board for the Dublin Zoning Ordinance as follows.

To **amend Article XVII by adding definitions for the following terms: Dwelling, Dwelling Unit, Two Unit (Duplex) Dwelling, and Primary Living Unit.**

Article 4

To see if the Town will vote in favor of the adoption of Amendment No. 3 as proposed by the Planning Board for the Dublin Zoning Ordinance as follows:

To **amend Article III, N, Duplex and Accessory Living Units, to conform to the minimum lot sizes voted at the 2006 Town Meeting and to describe requirements for primary and accessory living units.**

Article 5

To see if the Town will vote in favor of the adoption of Amendment No. 4 as proposed by the Planning Board for the Dublin Zoning Ordinance as follows:

Amend Article XXII, Telecommunications Facilities, to ensure the ordinance will not be construed to apply to cell phones.

Article 6

To see if the Town will vote in favor of the adoption of Amendment No. 5 as proposed by the Planning Board for the Dublin Zoning Ordinance as follows:

Amend Article XXIV, Retirement Community Overlay District, item F. 9 by clarifying open space requirements and steep slope limitations, and by deleting item F. 7, the one-acre-minimum and 20-acre-maximum lot requirement.

The intent of the deletion is to remove a provision that conflicts with the intent of the ordinance.

Article 7

To see if the Town will vote in favor of the adoption of Amendment No. 6 as proposed by the Planning Board for the Dublin Zoning Ordinance as follows:

Amend Article XIII, Regulations Governing Adult-Oriented Businesses, item B. 4. (2) so it describes adequate ingress and egress.

Article 8

To hear the reports of Agents, Auditors, Committees, heretofore chosen, and to pass any vote relating thereto.

Article 9

To see if the Town will choose all necessary officers, Measurer of Wood and Bark and Memorial Day Committee.

Article 10

To see if the Town will vote to authorize the prepayment of taxes and to authorize the Tax Collector to accept payment in prepayment of taxes in accordance with RSA 80:52A.

Article 11

To see if the Town will vote to accept the **Operating Budget** submitted by the Budget Committee and to see if the Town will vote to raise and appropriate the sum of **One million six hundred ninety eight thousand nine hundred thirty six dollars ($1,698,936)** exclusive of the amounts contained in all other articles in this warrant.

(Recommended by the Budget Committee)
(Recommended by the Board of Selectmen)

Article 12

To see if the Town will vote to raise and appropriate the sum of **Twenty nine thousand dollars ($29,000)** for the purchase of a new **Police Cruiser (SUV),** and furthermore to authorize withdrawal of that amount from the **Police Cruiser Capital Reserve Fund** for this purpose.

(Recommended by the Budget Committee)
(Recommended by the Board of Selectmen)

Article 13

To see if the Town will raise and appropriate the sum of **Two thousand six hundred dollars ($2,600)** for the purpose of purchasing **three (3) Tasers** for the Police Department.

(Recommended by the Budget Committee)
(Recommended by the Board of Selectmen)

Article 14

To see if the Town will vote to raise and appropriate the sum of **Four Thousand dollars ($4,000)** for the purpose of upgrading the **Police Department Septic System** by connecting it to the Town Septic Field behind the Library.

(Recommended by the Budget Committee)
(Recommended by the Board of Selectmen)

Article 15

To see if the Town will vote to accept an anonymous gift of **Seven Hundred Thousand Dollars ($700,000)** for the purpose of funding **Phase One of the Town Hall Improvements** as shown and described in a study prepared by Architect, Daniel V. Scully ("Dublin Town Hall Estimate of Construction Cost" dated, Dec 5, 2006 and as revised, Jan 8 , 2007); and furthermore, to raise and appropriate **Seven hundred thousand dollars ($700,000)** and to authorize the **Selectmen** to negotiate and contract on behalf of the Town and to expend such anonymous gift funds for the purpose of accomplishing the "Phase One" Town Hall improvements; and to take any other action the Selectmen may deem appropriate in order to effectuate the completion of said Phase One Town Hall Improvements. This is a non-lapsing article and will lapse on December 31, 2008 or when the project has been completed, whichever occurs first.

(Recommended by the Budget Committee)
(Recommended by the Board of Selectmen)

Article 16

To see if the Town will vote to raise and appropriate the sum **Sixty two thousand four hundred and fifty eight dollars ($62,458)** to purchase a Fire Department Brush Truck and furthermore to accept a FEMA/DHS Grant in the amount of **Fifty nine thousand three hundred thirty six dollars ($59,336)** as an off-set against this appropriation for this truck, with the remaining **Three thousand one hundred twenty two dollars ($3122)** to come from taxes.

(Recommended by the Budget Committee)
(Recommended by the Board of Selectmen)

Article 17

To see if the Town will raise and appropriate the sum of **Two thousand eight hundred fifty dollars ($2,850)** for the purpose of purchasing **Thirty three (33) Emergency Cots**, each complete with blanket, pillow and toiletry kit.

(Recommended by the Budget Committee)
(Recommended by the Board of Selectmen)

Article 18

To see if the Town will vote to raise and appropriate **Eighty eight thousand dollars ($88,000)** to be contributed to the **Capital Reserve Funds** as follows:

a)	Heavy Highway Equipment	$ 25,000.00
b)	Police Cruiser	$ 13,000.00
c)	Fire Equipment	$ 25,000.00
d)	Town Building Maintenance	$ 10,000.00
e)	Bridge Repair/Replacement	$ 10,000.00
f)	Library Major Maintenance & Repair	$ 5,000.00

(Recommended by the Budget Committee)
(Recommended by the Board of Selectmen)

Article 19

To see if the Town will vote to raise and appropriate the sum of **Fifteen Thousand Dollars ($15,000) to** be contributed to various **Expendable Trust Funds** as follows:

a)	Cemetery Expansion	$ 7,000.00
b)	Remediation	$ 5,000.00
c)	Revaluation	$ 3,000.00

(Recommended by the Budget Committee)
(Recommended by the Board of Selectmen)

Article 20

To see if the Town will vote to raise and appropriate the sum of **Forty eight thousand dollars ($48,000)** for the purpose of purchasing a new **1-ton Dump Truck with Plow** for use by the Highway Department and furthermore to authorize withdrawal of that amount from the **Heavy Highway Equipment Capital Reserve Fund.**

(Recommended by the Budget Committee)
(Recommended by the Board of Selectmen)

Article 21

To see if the Town will vote to raise and appropriate the sum of **One hundred fifteen thousand dollars ($115,000)** to purchase a **Six-wheel Dump Truck with Plows and Sander Body** and to authorize withdrawal of that amount from the **Heavy Highway Capital Reserve Fund.**

(Recommended by Budget Committee)
(Recommended by the Board of Selectmen)

Article 22

To see if the Town will raise and appropriate the sum of **Eight thousand five-hundred dollars ($8,500)** for the purpose of **grading and paving** the portion of the yard at the **Transfer Station** between the Main building and the Compactor.

(Recommended by Budget Committee)
(Recommended by the Board of Selectmen)

Article 23

To see if the Town will vote to raise and appropriate the sum of **Seven thousand two hundred fifty dollars ($7,250)** for the purpose of purchasing **Two (2) laptop computers** (one for Supervisors of the Checklist and one for the Code Enforcement Officer), **a Copier** (for the Police Department), a **Fire-proof Locking File Cabinet** (for the Supervisors for the Checklist), **Office Furniture** (for the Code Enforcement Officer and Administrative Assistant) and a **Copier** for the Library.

(Recommended by the Budget Committee)
(Recommended by the Board of Selectmen)

Article 24

To see if the Town will vote to create an Expendable Trust Fund to be known as the **Master Plan Expendable Trust Fund,** and to name the Board of Selectmen as **Agents** for this fund, and furthermore to raise and appropriate **One thousand five hundred dollars ($1,500)** to be deposited in this Fund.

(Recommended by Budget Committee)
(Recommended by the Board of Selectmen)

Article 25

To see if the Town will vote to deposit 50% of the **Land Use Change Tax (LUCT) Revenues** collected pursuant to RSA 79-A in the **Conservation Commission Fund** in accordance with RSA 36-A:5 III as authorized by RSA 79-A:25 II.

Article 26

To see if the Town will vote to create a new expendable trust fund to be known as the **Cemetery Lot Buyback Expendable Trust Fund,** and to name the **Board of Selectmen** as **Agents** for this fund; and furthermore to raise and appropriate the amount of **One thousand two hundred dollars ($1,200)** to be deposited into this Fund, and to authorize withdrawal of this amount from the Town's **Unreserved Fund Balance** as of December 31, 2006.

(Recommended by the Budget Committee)
(Recommended by the Board of Selectmen)

Article 27

To see if the Town will vote to rescind the remaining $16,000 of borrowing authorization by the March 13, 1993 Town Meeting (Bonds and notes authorized and un-issued as of December 31, 2006) for the Upper Jaffrey Road Construction project.

Article 28

To see if the Town will vote to release the remaining funds from the Sand & Salt Shed Capital Reserve Fund, transfer the funds to the Town General Fund and, furthermore, to authorize the Trustees of Trust Funds to discontinue that account.

Article 29

To see if the Town will vote to discontinue certain Capital Reserve Funds no longer in use, namely:
Landfill Recycling Reserve Fund
Library Addition, Furnishings & Equipment Capital Reserve Fund
Property Revaluation Capital Reserve Fund

Article 30

To see if the Town will vote to accept certain **Cemetery Trust Funds** as follows:

Edmond Kelly for Christine S. Kelly	$400
A. George & Leigh C. McLean	$400
Nathaniel F. Anable 2006 Revocable Trust	$400

Article 31

To see if the Town will go on record in support of effective actions by the President and the Congress to address the issue of climate change which is increasingly harmful to the environment and the economy of New Hampshire and to the future well-being of the people of Dublin. These actions include:

1. Establishment of a national program requiring reductions of U.S. greenhouse gas emissions while protecting the U.S. economy.
2. Creation of a major national research initiative to foster rapid development of sustainable energy technologies thereby stimulating new jobs and investment.

In addition, to see if the Town will encourage New Hampshire citizens to work for emission reductions within their communities, and to ask the Dublin Board of Selectmen to consider the appointment of a voluntary energy committee to recommend local steps to save energy and reduce emissions. And furthermore that the record of the vote on this article shall be transmitted to the New Hampshire Congressional Delegation, to the President of the United States and to declared candidates for those offices.

(By petition)

Given under our hands and seal this 21st day of February, 2007.

Joseph E. Cavanaugh

Joseph E. Cavanaugh, Chairman

Anne C. Anable

Anne C. Anable

Sterling Q. Abram

Sterling Q. Abram

Board of Selectmen
Town of Dublin

Town of Dublin
2007 Expense Budget

Full Acct #	Dept Name	Acct Description	05 Bud	05 Actual	06 Bud	06 Actual	Slctmn 07	Bud Com 07	$ Var	% Var
									VERSUS 2006 BUDGET	
4130.1.110	Executive	Administrative	42,494	42,409	43,981	43,745	46,289	46,289	2,308	5.0%
4130.1.111	Executive	Exec Clerical	3,636	3,570	3,781	3,759	4,550	4,550	769	
4130.1.130	Executive	Selectman	6,900	6,900	6,900	6,969	7,107	7,107	207	2.9%
4130.1.140	Executive	Archivist	4,416	4,416	4,571	4,571	4,708	4,708	137	2.9%
4130.1.210	Executive	Exec Health Ins	13,723	12,079	13,723	12,150	12,371	12,371	(1,352)	-10.9%
4130.1.215	Executive	Exec Life Insur	31	31	31	28	28	28	(3)	-10.7%
4130.1.220	Executive	Social Security	3,562	3,543	3,672	3,657	3,444	3,444	(228)	-6.6%
4130.1.225	Executive	Medicare	833	829	859	855	805	805	(54)	-6.7%
4130.1.230	Executive	Exec Retirement	2,921	2,915	3,024	3,236	3,597	3,597	573	15.9%
	Executive Total		**78,516**	**76,691**	**80,542**	**78,971**	**82,899**	**82,899**	**2,357**	**2.8%**
4140.1.899	Elections	Vital Statistics (MOVED TO 4150)	-	-	-	4,243	-	-	-	
4140.2.110	Elections	Election Salaries	2,065	1,247	3,504	19	2,072	2,072	(1,432)	-69.1%
4140.2.220	Elections	Social Security	128	-	-	4	-	-	-	
4140.2.225	Elections	Medicare	30	-	-	113	30	30	30	
4140.2.550	Elections	Printing	140	-	140	35	150	150	10	6.7%
4140.2.625	Elections	Postage and Misc	100	45	100		100	100	-	0.0%
4140.2.810	Elections	Miscellaneous	150	139	300	441	150	150	(150)	-100.0%
4140.2.811	Elections	Recertification	-	-	-		-	-	-	
4140.2.812	Elections	Town Meeting Expense	-	-	-		-	-	-	
	Elections Total		**2,613**	**1,431**	**4,044**	**4,856**	**2,502**	**2,502**	**(1,542)**	**-61.6%**
4150.2.201	Fin Admin	Audit	9,500	9,000	9,000	9,000	12,000	12,000	3,000	25.0%
4150.4.130	Fin Admin	Town Clerk / Tax Collector	31,385	31,362	32,483	32,463	34,100	34,100	1,617	4.7%
4150.4.131	Fin Admin	Dept Town Clerk / Tax Collector	5,340	4,378	5,607	4,332	5,666	5,666	59	1.0%
4150.4.210	Fin Admin	Health Insurance	13,852	13,952	15,852	11,662	12,371	12,371	(3,481)	-28.1%
4150.4.215	Fin Admin	Life Insurance	28	28	28	25	28	28	-	0.0%
4150.4.220	Fin Admin	Social Security	2,277	2,216	2,362	2,281	2,465	2,465	103	4.2%
4150.4.225	Fin Admin	Medicare	533	518	552	534	577	577	25	4.3%
4150.4.230	Fin Admin	Retirement	1,996	1,993	2,066	2,213	2,650	2,650	584	22.0%
4150.4.290	Fin Admin	Conventions	725	725	500	395	500	500	-	0.0%
4150.4.291	Fin Admin	Other	50	144	50	191	50	50	-	0.0%
4150.4.295	Fin Admin	Mileage	275	266	275	290	665	665	390	58.6%
4150.4.297	Fin Admin	Dues	80	80	80	80	80	80	-	0.0%
4150.4.341	Fin Admin	Phone	750	777	550	405	475	475	(75)	-15.8%
4150.4.620	Fin Admin	Office / Computer Supplies	950	940	950	718	950	950	-	0.0%
4150.4.625	Fin Admin	Postage	1,175	1,073	1,300	1,246	1,400	1,400	100	7.1%
4150.4.691	Fin Admin	Registry Fees (new)	-	-	-	40	200	200	200	100.0%
4150.4.898	Fin Admin	Dog Fees	900	845	1,000	905	1,000	1,000	-	0.0%
4150.4.899	Fin Admin	Vital Record Fees	600	343	600	530	600	600	-	0.0%
4150.5.130	Fin Admin	Treasurer	2,137	2,137	2,137	2,137	2,201	2,201	64	2.9%
4150.5.220	Fin Admin	Social Security	133	132	133	132	136	136	3	2.2%
4150.5.225	Fin Admin	Medicare	31	31	31	31	32	32	1	3.1%
4150.8.110	Fin Admin	Bank Charges & Trust Fund	2,334	1,761	2,334	3,052	4,000	4,000	1,666	41.7%
4150.9.810	Fin Admin	Budget Com	200	119	200	35	200	200	-	0.0%
	Fin Admin Total		**75,251**	**72,820**	**78,090**	**72,696**	**82,346**	**82,346**	**4,256**	**5.2%**

Town of Dublin
2007 Expense Budget

Full Acct #	Dept Name	Acct Description	05 Bud	05 Actual	06 Bud	06 Actual	Sletmn 07	Bud Com 07	$ Var	% Var
									VERSUS 2006 BUDGET	
4152.1.810	Revaluation	Revaluation	18,000	11,153	18,000	16,411	27,000	27,000	9,000	33.3%
4152.1.811	Revaluation	Property Map Revisions	2,000	1,344	1,200	600	1,200	1,200	-	0.0%
4152.1.812	Revaluation	Software Support	-	-	3,200	3,200	3,520	3,520	320	9.1%
	Revaluation Total		**20,000**	**12,496**	**22,400**	**20,211**	**31,720**	**31,720**	**9,320**	**29.4%**
4153.1.810	Legal	Legal	15,000	18,636	20,000	21,269	22,000	22,000	2,000	9.1%
4153.2.810	Legal	Prosecutor	6,458	5,431	6,500	4,878	6,500	6,500	-	0.0%
	Legal Total		**21,458**	**24,067**	**26,500**	**26,147**	**28,500**	**28,500**	**2,000**	**7.0%**
4155.2.810	Personal Admin	Workmen's' Comp	16,500	13,068	15,500	13,325	15,000	15,000	(500)	-3.3%
4155.2.811	Personal Admin	Unemployment Comp	500	272	500	294	500	500	-	0.0%
	Personal Admin Total		**17,000**	**13,340**	**16,000**	**13,619**	**15,500**	**15,500**	**(500)**	**-3.2%**
4191.1.110	Planning & Zoning	Secretary	1,500	1,801	1,800	1,890	750	750	(1,050)	-140.0%
4191.1.220	Planning & Zoning	Social Security	93	112	112	117	47	47	(65)	-138.3%
4191.1.225	Planning & Zoning	Medicare	22	26	26	27	11	11	(15)	-136.4%
4191.1.290	Planning & Zoning	Ed & Training	460	115	900	643	900	900	-	0.0%
4191.1.320	Planning & Zoning	Legal	1,000	1,503	2,500	734	2,500	2,500	-	0.0%
4191.1.389	Planning & Zoning	Consultant - legal	-	-	5,000	-	2,000	2,000	(3,000)	-150.0%
4191.1.389	Planning & Zoning	Consultant - Projects	-	-	9,000	3,261	3,500	3,500	(5,500)	-157.1%
4191.1.390	Planning & Zoning	Consultant	13,500	21,543	5,500	7,366	6,000	6,000	500	8.3%
4191.1.391	Planning & Zoning	Newspaper Notify	1,000	972	2,500	3,073	2,000	2,000	(500)	-25.0%
4191.1.393	Planning & Zoning	Mapping	1	-	800	835	1,000	1,000	200	20.0%
4191.1.394	Planning & Zoning	Master Plan	500	-	10,450	4,765	900	900	(9,550)	-1061.1%
4191.1.394	Planning & Zoning	Supplies	-	-	200	1,323	250	250	50	20.0%
4191.1.550	Planning & Zoning	Printing	1,500	272	1,500	139	1,200	1,200	(300)	-25.0%
4191.1.625	Planning & Zoning	Postage	500	536	1,000	1,434	1,000	1,000	-	0.0%
4191.1.691	Planning & Zoning	Registry	200	201	600	209	250	250	(350)	-140.0%
4191.2.110	Planning & Zoning	Secretary	-	-	-	-	-	-	-	
4191.2.220	Planning & Zoning	Social Security	-	-	-	-	-	-	-	
4191.2.225	Planning & Zoning	Medicare	-	-	-	-	-	-	-	
4191.2.320	Planning & Zoning	Legal	400	3,572	7,000	-	500	500	(6,500)	-1300.0%
4191.2.391	Planning & Zoning	Newspaper Notify	400	438	450	44	400	400	(50)	-12.5%
4191.2.625	Planning & Zoning	Postage	190	351	350	19	200	200	(150)	-75.0%
4191.2.699	Planning & Zoning	Misc	90	102	90	-	50	50	(40)	-80.0%
	Planning & Zoning Total		**21,356**	**31,542**	**49,778**	**25,879**	**23,458**	**23,458**	**(26,320)**	**-112.2%**
4194.1.110	General Gov't Building	Custodian	514	591	527	114	550	550	23	4.2%
4194.1.220	General Gov't Building	Custodian Fica	32	37	33	7	34	34	1	2.9%
4194.1.225	General Gov't Building	Custodian Medicare	8	9	8	2	8	8	-	0.0%
4194.1.410	General Gov't Building	Electricity	2,100	2,326	2,500	2,358	2,665	2,665	165	6.2%
4194.1.411	General Gov't Building	Heat	3,050	2,354	4,575	1,603	2,800	2,800	(1,775)	-63.4%
4194.1.412	General Gov't Building	Mowing	2,000	2,048	2,000	1,838	2,000	2,000	-	0.0%
4194.1.414	General Gov't Building	Custodial Service	5,000	4,997	5,000	4,242	4,900	4,900	(100)	-2.0%
4194.1.430	General Gov't Building	Town hall Maintenance	7,500	7,497	6,000	6,375	6,000	6,000	-	0.0%
4194.1.431	General Gov't Building	Post Office Maintenance	600	600	600	505	600	600	-	0.0%
4194.1.432	General Gov't Building	Archives Building	3,490	3,258	3,920	4,296	4,168	4,168	248	6.0%
4194.1.610	General Gov't Building	Bldg & Cleaning Supplies	300	280	300	212	250	250	(50)	-20.0%
4194.1.810	General Gov't Building	Church Clock	280	280	280	280	280	280	-	0.0%
	General Gov't Buildings Total		**24,874**	**24,274**	**25,743**	**21,830**	**24,255**	**24,255**	**(1,488)**	**-6.1%**

Town of Dublin
2007 Expense Budget

Full Acct #	Dept Name	Acct Description	05 Bud	05 Actual	06 Bud	06 Actual	Slctmn 07	Bud Com 07	$ Var	% Var
									VERSUS 2006 BUDGET	
4195.1.110	Cemetery	Director	2,459	2,459	2,459	2,534	2,533	2,533	74	2.9%
4195.1.111	Cemetery	Staff	8,120	6,075	8,404	8,899	8,656	8,656	252	2.9%
4195.1.220	Cemetery	Social Security	656	529	674	709	694	694	20	2.9%
4195.1.225	Cemetery	Medicare	153	124	158	166	162	162	4	2.5%
4195.1.390	Cemetery	Contract Services	1,000	135	1,000	820	1,000	1,000	-	0.0%
4195.1.410	Cemetery	Electricity (new)	-	-	-	-	120	120	120	100.0%
4195.1.430	Cemetery	Repairs to Equipment	400	-	400	298	500	500	100	20.0%
4195.1.610	Cemetery	Tools & Equipment	400	350	450	9	450	450	-	0.0%
4195.1.621	Cemetery	Supplies	900	545	1,050	1,337	930	930	(120)	-12.9%
4195.1.810	Cemetery	Special Maint Projects	1,000	1,490	1,000	1,750	2,500	2,500	1,500	60.0%
4195.1.811	Cemetery	Building Repairs	100	34	75	16	75	75	-	0.0%
4195.1.812	Cemetery	Supplies & Comp Projects	1,100	200	1,000	80	1	1	(999)	-99900.0%
	Cemetery Total		**16,288**	**11,941**	**16,670**	**16,617**	**17,621**	**17,621**	**951**	**5.4%**
4196.1.480	Insurance	LGC Prop/Liab. Insurance	25,278	22,197	23,500	21,675	23,000	23,000	(500)	-2.2%
	Insurance Total		**25,278**	**22,197**	**23,500**	**21,675**	**23,000**	**23,000**	**(500)**	**-2.2%**
4197.4.810	Adv & Regional Assoc	Regional Association	2,845	2,845	2,987	2,987	3,050	3,050	63	2.1%
	Adv & Regional Assoc, Total		**2,845**	**2,845**	**2,987**	**2,987**	**3,050**	**3,050**	**63**	**2.1%**
4199.1.290	Other General Gov't	Training	1,000	1,040	950	1,011	950	950	-	0.0%
4199.1.291	Other General Gov't	Conf	1,000	615	950	773	950	950	-	0.0%
4199.1.341	Other General Gov't	Phone/fax/internet	2,400	2,303	2,500	2,476	2,500	2,500	-	0.0%
4199.1.342	Other General Gov't	computer	4,500	4,187	4,500	3,881	4,800	4,800	300	6.3%
4199.1.344	Other General Gov't	Website	1,000	1,000	1,125	844	1,200	1,200	75	6.3%
4199.1.392	Other General Gov't	advertising	1,000	1,016	950	923	700	700	(250)	-35.7%
4199.1.395	Other General Gov't	Misc	1,000	1,183	950	1,253	1,100	1,100	150	13.6%
4199.1.430	Other General Gov't	Office machines rep/maint	500	399	500	339	500	500	-	0.0%
4199.1.440	Other General Gov't	New/leased equip	2,540	2,560	2,600	2,652	2,600	2,600	-	0.0%
4199.1.550	Other General Gov't	town report	4,200	3,735	4,000	4,355	3,400	3,400	(600)	-17.6%
4199.1.551	Other General Gov't	town meeting expense	200	437	500	376	500	500	-	0.0%
4199.1.560	Other General Gov't	dues	200	55	200	105	150	150	(50)	-33.3%
4199.1.610	Other General Gov't	Archival Supplies	377	286	358	208	358	358	-	0.0%
4199.1.620	Other General Gov't	office supplies	1,500	1,263	1,425	1,335	1,500	1,500	75	5.0%
4199.1.621	Other General Gov't	printing and forms	1,000	973	1,000	860	1,000	1,000	-	0.0%
4199.1.625	Other General Gov't	postage	1,000	1,418	1,500	1,694	1,600	1,600	100	6.3%
4199.1.670	Other General Gov't	publications	500	462	500	471	500	500	-	0.0%
4199.1.671	Other General Gov't	registry fees	-	246	-	-	100	100	100	100.0%
4199.1.690	Other General Gov't	dog tags	-	-	-	-	-	-	-	
	Other General Gov't Total		**23,917**	**23,180**	**24,508**	**23,555**	**24,408**	**24,408**	**(100)**	**-0.4%**

Town of Dublin
2007 Expense Budget

Full Acct #	Dept Name	Acct Description	05 Bud	05 Actual	06 Bud	06 Actual	Sletmn 07	Bud Com 07	$ Var	% Var
									VERSUS 2006 BUDGET	
4210.1.110	Police	Police Chief Salary	49,754	49,815	51,495	51,461	54,322	54,322	2,827	5.2%
4210.1.112	Police	FT Officers Salary	81,372	80,959	84,902	84,838	89,803	89,803	4,901	5.5%
4210.1.113	Police	Secretary	25,320	25,230	26,333	26,316	31,821	31,821	5,488	17.2%
4210.1.140	Police	Police Overtime	8,000	9,005	8,000	6,814	8,000	8,000	-	0.0%
4210.1.190	Police	Special Detail	5,000	7,830	6,000	5,053	6,000	6,000	-	0.0%
4210.1.210	Police	Health Insurance	50,084	49,542	57,084	50,746	62,473	62,473	5,389	8.6%
4210.1.215	Police	Life Insurance	107	105	110	98	110	110	-	0.0%
4210.1.220	Police	Social Security	1,570	1,571	1,633	1,823	1,973	1,973	340	17.2%
4210.1.225	Police	Medicare	2,515	2,506	2,599	2,530	2,755	2,755	156	5.7%
4210.1.225	Police	Witness Fees	-	33	1	33	1	1	-	
4210.1.230	Police	NH Retirement	14,616	14,878	15,147	16,508	19,486	19,486	4,339	22.3%
4210.1.291	Police	Uniforms	1,500	1,404	3,000	5,315	2,100	2,100	(900)	-42.9%
4210.1.291	Police	Education & Training	1,850	1,849	1,850	1,565	1,850	1,850	-	0.0%
4210.1.341	Police	Telephone & Fax Line	3,600	4,359	4,000	4,338	4,500	4,500	500	11.1%
4210.1.343	Police	Heating Oil	2,240	1,599	3,140	2,136	3,450	3,450	310	9.0%
4210.1.344	Police	Electricity	1,500	1,512	1,800	1,433	1,800	1,800	-	0.0%
4210.1.345	Police	Bldg Maintenance	1,040	1,127	1,040	1,559	1,500	1,500	460	30.7%
4210.1.414	Police	Custodial Service	1,500	1,209	1,500	1,345	1,575	1,575	75	4.8%
4210.1.610	Police	Bldg & Cleaning Supplies	200	201	200	273	350	350	150	42.9%
4210.1.610	Police	Office Supplies	1,665	1,665	1,570	1,648	2,000	2,000	430	21.5%
4210.1.635	Police	Gasoline	5,700	6,590	8,000	6,263	7,500	7,500	(500)	-6.7%
4210.1.691	Police	Radio/Radar Repair	1,000	1,000	1,000	782	1,000	1,000	-	0.0%
4210.1.760	Police	Cruiser Repair / Maint	2,000	1,979	2,100	2,017	2,100	2,100	-	0.0%
4210.1.765	Police	Computer	1,500	1,378	1,500	1,230	1,700	1,700	200	11.8%
4210.1.810	Police	Miscellaneous	1,000	859	1,000	963	1,200	1,200	200	16.7%
4210.1.811	Police	Grants	4,000	2,268	2,500	2,255	2,500	2,500	-	0.0%
4210.1.812	Police	Witness Fees	1	30	100	-	-	-	(100)	
	Police Total		**268,634**	**270,502**	**287,604**	**279,341**	**311,869**	**311,869**	**24,265**	**7.8%**

Town of Dublin
2007 Expense Budget

Full Acct #	Dept Name	Acct Description	05 Bud	05 Actual	06 Bud	06 Actual	Sletmn 07	Bud Com 07	$ Var	% Var
									VERSUS 2006 BUDGET	
4220.1.110	Fire	Fire Chief Salary	18,550	19,462	19,292	19,959	20,450	20,450	1,158	5.7%
4220.1.111	Fire	Deputy Fire Chief Salary	1,730	1,721	1,730	1,887	1,782	1,782	52	2.9%
4220.1.112	Fire	Fire Payroll	10,701	12,687	11,076	11,467	11,408	11,408	332	2.9%
4220.1.113	Fire	Rescue Payroll	9,465	9,865	9,796	10,413	10,090	10,090	294	2.9%
4220.1.114	Fire	Fire Training Payroll	6,419	3,170	6,644	3,365	4,000	4,000	(2,644)	-66.1%
4220.1.115	Fire	Clerical	1,745	1,733	1,749	1,748	750	750	(999)	-133.2%
4220.1.210	Fire	Health Insurance	-	-	-	-	-	-	-	
4220.1.215	Fire	Life Insurance	-	-	-	-	-	-	-	
4220.1.220	Fire	Social Security	3,014	2,958	3,118	2,986	3,006	3,006	(112)	-3.7%
4220.1.225	Fire	Medicare	705	692	729	698	703	703	(26)	-3.7%
4220.1.291	Fire	Fire Training	3,500	3,500	2,800	2,330	3,500	3,500	700	20.0%
4220.1.341	Fire	Telephone	700	648	700	473	1,180	1,180	480	40.7%
4220.2.291	Fire	Pocket Monitors	1,200	930	1,200	1,008	1,200	1,200	-	0.0%
4220.2.292	Fire	Medical & Physical Exams	3,000	1,985	2,750	2,555	3,000	3,000	250	8.3%
4220.2.293	Fire	Gear	6,000	3,533	6,000	5,968	6,000	6,000	-	0.0%
4220.2.430	Fire	Equipment	4,000	3,937	4,000	3,881	4,000	4,000	-	0.0%
4220.2.610	Fire	Consumables	2,000	1,762	2,000	1,503	2,600	2,600	600	23.1%
4220.2.620	Fire	Office Supplies	150	181	150	297	500	500	350	70.0%
4220.6.430	Fire	Equipment & Misc Repairs	2,500	2,075	2,500	2,467	3,000	3,000	500	16.7%
4220.8.410	Fire	Electricity	2,400	2,853	2,900	2,932	3,000	3,000	100	3.3%
4220.8.411	Fire	Heating Oil	-	-	-	-	-	-	-	
4220.8.412	Fire	Propane	3,000	2,244	3,000	2,840	3,500	3,500	500	14.3%
4220.8.811	Fire	Building Maintenance	3,000	1,977	3,000	3,701	5,500	5,500	2,500	45.5%
4220.8.812	Fire	Septic Maintenance	520	454	520	330	520	520	-	0.0%
4220.9.290	Fire	Chief's Mileage	2,500	453	2,250	1,415	2,250	2,250	-	0.0%
4220.9.635	Fire	Gasoline & Diesel	1,000	160	1,000	1,538	1,500	1,500	500	33.3%
4220.9.691	Fire	Radio Repairs	750	902	750	879	1,000	1,000	250	25.0%
4220.9.811	Fire	Hydrant Maintenance	2,000	410	2,000	2,014	2,500	2,500	500	20.0%
4220.9.812	Fire	Fire Mutual Aid	1,200	150	300	174	300	300	-	0.0%
4220.9.813	Fire	Truck Repair & Maint	8,500	8,425	8,500	7,947	8,500	8,500	-	0.0%
4220.9.910	Fire	Miscellaneous	400	270	400	356	600	600	200	33.3%
4220.9.920	Fire	Peterborough Ambulance	5,371	5,371	4,779	4,779	10,991	10,991	6,212	56.5%
	Fire Total		**106,020**	**94,508**	**105,633**	**101,908**	**117,330**	**117,330**	**11,697**	**10.0%**
4240.1.110	Building Inspection	Site Inspector	10,375	7,977	12,500	13,424	12,500	12,500	-	0.0%
4240.1.111	Building Inspection	Site Inspector Fees	400	350	-	-	-	-	-	
4240.1.220	Building Inspection	Social Security	39	509	775	830	775	775	-	0.0%
4240.1.225	Building Inspection	Medicare	9	119	181	194	181	181	-	0.0%
4240.1.290	Building Inspection	Mileage	250	188	970	619	970	970	-	0.0%
4240.1.291	Building Inspection	Training	-	-	1,000	234	700	700	(300)	-42.9%
4240.1.341	Building Inspection	Telephone & Fax Line	-	-	-	-	360	360	360	100.0%
4240.1.430	Building Inspection	Equipment	-	-	1	-	1	1	-	0.0%
4240.1.560	Building Inspection	dues	-	-	400	135	150	150	(250)	-166.7%
4240.1.910	Building Inspection	Miscellaneous	-	-	150	145	150	150	-	0.0%
	Building Inspection Total		**11,073**	**9,142**	**15,977**	**15,581**	**15,787**	**15,787**	**(190)**	**-1.2%**

Town of Dublin
2007 Expense Budget

Full Acct #	Dept Name	Acct Description	05 Bud	05 Actual	06 Bud	06 Actual	Slctmn 07	Bud Com 07	$ Var	% Var
									VERSUS 2006 BUDGET	
4290.1.110	Emergency Manageme	Payroll	1	-	3,600	3,580	3,500	3,500	(100)	-2.9%
4290.1.220	Emergency Manageme	Social Security	1	-	223	222	217	217	(6)	-2.8%
4290.1.225	Emergency Manageme	Medicare	1	-	52	52	51	51	(1)	-2.0%
4290.1.291	Emergency Manageme	Training	3,500	330	125	125	125	125	-	0.0%
4290.1.430	Emergency Manageme	Equipment	400	-	1	1	1	1	-	0.0%
4290.1.550	Emergency Manageme	Printing	800	800	-	-	350	350	350	100.0%
4290.1.610	Emergency Manageme	Office Supplies	350	199	350	520	350	350	-	0.0%
4290.1.810	Emergency Manageme	Expenses	950	120	525	628	525	525	-	0.0%
4290.1.820	Emergency Manageme	Miscellaneous	-	-	-		-	-	-	
4290.4.110	Emergency Manageme	Forrest Fire Payroll	255	-	255	216	255	255	-	0.0%
4290.4.220	Emergency Manageme	Social Security	16	-	16	13	16	16	-	0.0%
4290.4.225	Emergency Manageme	Medicare	4	-	4	3	4	4	-	0.0%
4290.4.291	Emergency Manageme	Training	125	-	125	18	125	125	-	0.0%
4290.4.292	Emergency Manageme	Fire Equipment	-	-	-		-	-	-	
	Emergency Management Total		**6,403**	**1,449**	**5,276**	**5,378**	**5,519**	**5,519**	**243**	**4.4%**
4312.1.110	Highway	Road Agent Salary	47,414	47,384	49,311	49,274	52,645	52,645	3,334	6.3%
4312.1.111	Highway	Full Time Employees	80,280	77,810	94,099	91,457	99,259	99,259	5,160	5.2%
4312.1.112	Highway	Part Time Employees	2,000	1,599	2,000	-	2,000	2,000	-	0.0%
4312.1.140	Highway	Overtime	10,000	12,252	13,000	7,472	12,500	12,500	(500)	-4.0%
4312.1.210	Highway	Health Insurance	47,476	43,610	52,476	47,958	58,144	58,144	5,668	9.7%
4312.1.215	Highway	Life Insurance	83	94	90	97	110	110	20	18.2%
4312.1.220	Highway	Social Security	8,661	8,621	9,883	9,189	10,317	10,317	434	4.2%
4312.1.225	Highway	Medicare	2,026	2,016	2,311	2,149	2,413	2,413	102	4.2%
4312.1.230	Highway	NH Retirement	8,121	8,994	9,289	10,279	12,774	12,774	3,485	27.3%
4312.1.290	Highway	Mileage	1,000	1,150	2,000	2,000	2,000	2,000	-	0.0%
4312.1.610	Highway	Supplies	40,000	38,430	40,000	39,343	35,000	35,000	(5,000)	-14.3%
4312.1.615	Highway	Uniforms	1,104	1,775	2,095	2,095	2,380	2,380	285	12.0%
4312.1.810	Highway	Oiling Projects	50,000	45,967	60,000	58,083	40,000	40,000	(20,000)	-50.0%
4312.1.910	Highway	Road Construction	105,000	104,999	100,000	100,657	114,208	114,208	14,208	12.4%
4312.1.911	Highway	Repairs	12,000	15,147	12,000	12,110	12,000	12,000	-	0.0%
4312.4.910	Highway	Contract Services	27,500	27,500	23,500	24,024	23,500	23,500	-	0.0%
4312.5.690	Highway	Salt	6,500	6,500	6,500	4,706	6,500	6,500	-	0.0%
4312.9.341	Highway	Telephone	1,200	1,200	1,200	1,116	1,600	1,600	400	25.0%
4312.9.410	Highway	Electricity	1,200	1,420	1,500	1,114	1,600	1,600	100	6.3%
4312.9.411	Highway	Heating Oil	3,000	4,213	6,000	2,147	4,100	4,100	(1,900)	-46.3%
4312.9.490	Highway	Building Repairs	2,400	2,400	2,400	2,219	2,000	2,000	(400)	-20.0%
4312.9.634	Highway	Diesel Fuel	9,000	8,677	18,000	14,018	18,000	18,000	-	0.0%
4312.9.635	Highway	Gasoline & Diesel	600	599	600	756	600	600	-	0.0%
4312.9.691	Highway	Road Signs	2,500	2,499	2,500	1,969	2,000	2,000	(500)	-25.0%
4312.9.810	Highway	Care of Trees	4,000	4,000	4,000	2,640	4,000	4,000	-	0.0%
4312.9.811	Highway	Misc Tools, Tire Chains	7,000	9,077	7,000	7,871	7,000	7,000	-	0.0%
4312.9.890	Highway	Miscellaneous	1,500	2,625	1,500	2,020	1,500	1,500	-	0.0%
	Highway Total		**481,565**	**480,559**	**523,254**	**496,765**	**528,150**	**528,150**	**4,896**	**0.9%**

Town of Dublin
2007 Expense Budget

Full Acct #	Dept Name	Acct Description	05 Bud	05 Actual	06 Bud	06 Actual	Sletmn 07	Bud Com 07	$ Var	% Var
									VERSUS 2006 BUDGET	
4316.3.810	Street Lighting	Street Lighting	6,250	6,266	7,000	6,965	7,000	7,000	-	0.0%
	Street Lighting Total		**6,250**	**6,266**	**7,000**	**6,965**	**7,000**	**7,000**	**-**	**0.0%**
4324.1.110	Solid Waste Disposal	Salaries	46,005	43,857	47,845	46,627	46,329	46,329	(1,516)	-3.3%
4324.1.111	Solid Waste Disposal	Part-time employees	7,000	6,788	9,360	9,359	9,641	9,641	281	2.9%
4324.1.140	Solid Waste Disposal	overtime	-	-	-	-	-	-	-	
4324.1.210	Solid Waste Disposal	health insurance	7,093	5,850	8,193	9,432	16,701	16,701	8,508	50.9%
4324.1.215	Solid Waste Disposal	life insurance	33	30	35	28	28	28	(7)	-25.0%
4324.1.220	Solid Waste Disposal	social security	3,286	3,140	3,547	3,459	3,470	3,470	(77)	-2.2%
4324.1.225	Solid Waste Disposal	Medicare	769	734	829	809	812	812	(17)	-2.1%
4324.1.230	Solid Waste Disposal	retirement	3,007	2,754	3,129	3,168	3,600	3,600	471	13.1%
4324.1.290	Solid Waste Disposal	employee training	500	330	500	382	500	500	-	0.0%
4324.1.291	Solid Waste Disposal	Uniforms	500	488	662	582	600	600	(62)	-10.3%
4324.1.341	Solid Waste Disposal	telephone	500	363	500	356	360	360	(140)	-38.9%
4324.1.410	Solid Waste Disposal	electricity	650	751	800	860	1,000	1,000	200	20.0%
4324.1.430	Solid Waste Disposal	equipment maint	1,500	1,423	900	1,190	1,200	1,200	300	25.0%
4324.1.620	Solid Waste Disposal	solid waste supplies	1,500	1,500	1,500	679	1,500	1,500	-	0.0%
4324.1.634	Solid Waste Disposal	Diesel	900	900	1,500	1,500	1,650	1,650	150	9.1%
4324.1.635	Solid Waste Disposal	Propane, gas, and misc	1,250	1,065	1,600	1,057	1,600	1,600	-	0.0%
4324.1.810	Solid Waste Disposal	Hauling & Disposal fees	41,920	40,187	41,920	36,121	40,321	40,321	(1,599)	-4.0%
4324.1.811	Solid Waste Disposal	metal removal	1,500	285	700	290	500	500	(200)	-40.0%
4324.4.810	Solid Waste Disposal	recyclable handling	650	541	650	680	650	650	-	0.0%
4324.4.910	Solid Waste Disposal	solid waste s/c service	500	80	100	-	100	100	-	0.0%
4324.9.811	Solid Waste Disposal	Misc	500	584	500	484	1,300	1,300	800	61.5%
4324.9.900	Solid Waste Disposal	monitoring & closure	6,270	5,052	6,270	3,216	6,270	6,270	-	0.0%
	Solid Waste Disposal Total		**125,833**	**116,701**	**131,040**	**120,280**	**138,132**	**138,132**	**7,092**	**5.1%**
4411.1.110	Health Administration	Health officer salary	2,517	6,056	6,250	6,331	6,250	6,250	-	0.0%
4411.1.111	Health Administration	officer fees	1,100	625	-	-	-	-	-	
4411.1.220	Health Administration	Social security	224	388	388	393	388	388	-	0.0%
4411.1.225	Health Administration	Medicare	53	91	91	92	93	93	2	2.2%
4411.1.290	Health Administration	Local Mileage	200	-	50	113	50	50	-	0.0%
4411.1.291	Health Administration	Training	-	-	300	30	600	600	300	50.0%
4411.1.560	Health Administration	dues	-	-	100	75	60	60	(40)	-66.7%
4411.1.625	Health Administration	Postage	100	113	100	-	100	100	-	0.0%
4411.1.910	Health Administration	Miscellaneous	-	-	150	-	150	150	-	0.0%
4411.2.810	Health Administration	Water Test	500	310	500	378	500	500	-	0.0%
4411.2.811	Health Administration	Sergeant Camp	-	-	-	-	-	-	-	
	Health Administration Total		**4,694**	**7,582**	**7,929**	**7,412**	**8,191**	**8,191**	**262**	**3.2%**
4414.1.110	Animal Control	Animal Control Salaries	1,592	1,089	1,648	1,648	1,648	1,648	-	0.0%
4414.1.220	Animal Control	Social Security	-	-	-	-	-	-	-	
4414.1.225	Animal Control	Medicare	23	16	24	24	24	24	-	0.0%
4414.1.810	Animal Control	Animal Control Expense	300	-	300	182	300	300	-	0.0%
	Animal Control Total		**1,915**	**1,104**	**1,972**	**1,854**	**1,972**	**1,972**	**-**	**0.0%**
4415.2.810	Health Agencies	Wel Monad. Family Services	1,885	1,885	1,885	1,885	1,885	1,885	-	0.0%
	Health Agencies Total		**1,885**	**1,885**	**1,885**	**1,885**	**1,885**	**1,885**	**-**	**0.0%**

Town of Dublin
2007 Expense Budget

Full Acct #	Dept Name	Acct Description	05 Bud	05 Actual	06 Bud	06 Actual	Sletmn 07	Bud Com 07	$ Var	% Var
									VERSUS 2006 BUDGET	
4441.2.810	Welfare Admin	General Assistance	6,000	1,685	6,000	6,698	6,000	6,000	-	0.0%
4441.2.811	Welfare Admin	Home Health Care	2,000	-	2,000	-	2,000	2,000	-	0.0%
4441.2.812	Welfare Admin	Nursing Care	100	-	100	-	100	100	-	0.0%
4441.2.813	Welfare Admin	Fuel Assistance	1,500	1,085	3,000	5,123	4,000	4,000	1,000	25.0%
4441.2.814	Welfare Admin	Community Kitchen	105	26	350	350	350	350	-	0.0%
4441.2.815	Welfare Admin	Sergeant Camp	500	500	500	500	500	500	-	0.0%
4441.2.816	Welfare Admin	Community Services	500	500	726	726	726	726	-	0.0%
4441.2.899	Welfare Admin	Miscellaneous	30	30	30	30	30	30	-	0.0%
	Welfare Admin Total		**10,735**	**3,826**	**12,706**	**13,426**	**13,706**	**13,706**	**1,000**	**7.3%**
4520.1.810	Parks & Recreation	Halloween	150	150	150	150	150	150	-	0.0%
4520.1.811	Parks & Recreation	Field Maint	1,200	1,527	1,200	1,535	1,510	1,510	310	20.5%
4520.1.812	Parks & Recreation	Special Events	425	414	425	350	450	450	25	5.6%
4520.1.813	Parks & Recreation	Boat Landing	350	363	350	350	350	350	-	0.0%
4520.1.816	Parks & Recreation	Dublin Days	4,966	4,969	5,500	5,562	6,000	6,000	500	8.3%
4520.1.817	Parks & Recreation	Road Race	2,000	1,996	2,275	3,137	2,400	2,400	125	5.2%
4520.1.899	Parks & Recreation	Misc	200	200	200	184	200	200	-	0.0%
	Parks & Recreation Total		**9,291**	**9,619**	**10,100**	**11,269**	**11,060**	**11,060**	**960**	**8.7%**
4521.2.110	Summer Playground	Director	4,400	2,100	5,000	5,000	5,150	5,150	150	2.9%
4521.2.111	Summer Playground	Staff	9,000	11,312	9,500	9,500	9,785	9,785	285	2.9%
4521.2.220	Summer Playground	Social Security	831	832	899	899	926	926	27	2.9%
4521.2.225	Summer Playground	Medicare	194	194	210	210	217	217	7	3.2%
4521.2.810	Summer Playground	Crafts	100	66	100	75	100	100	-	0.0%
4521.2.811	Summer Playground	Directors Expense	500	430	500	243	500	500	-	0.0%
4521.2.812	Summer Playground	Entertainment	300	155	300	-	300	300	-	0.0%
4521.2.813	Summer Playground	Field Trips	2,600	2,431	2,600	2,163	2,600	2,600	-	0.0%
4521.2.814	Summer Playground	Insurance	400	400	400	400	400	400	-	0.0%
4521.2.815	Summer Playground	Special Events	250	-	250	200	250	250	-	0.0%
4521.2.816	Summer Playground	Sports	-	-	-		-	-	-	
	Summer Playground Total		**18,575**	**17,919**	**19,759**	**18,690**	**20,228**	**20,228**	**469**	**2.3%**
4550.1.110	Library	Library Director Salary	21,018	20,848	21,649	21,748	22,300	22,300	651	2.9%
4550.1.111	Library	Librarian and Asst Salaries	15,625	13,930	15,360	15,015	16,359	16,359	999	6.1%
4550.1.112	Library	Cleaning Salary	4,375	2,808	3,380	3,155	3,483	3,483	103	3.0%
4550.1.220	Library	Social Security	2,543	2,330	2,504	2,475	2,613	2,613	109	4.2%
4550.1.225	Library	Medicare	595	545	586	579	611	611	25	4.1%
4550.1.290	Library	Mileage	120	54	120	72	120	120	-	0.0%
4550.1.341	Library	Telephone	2,400	1,952	2,000	1,675	2,000	2,000	-	0.0%
4550.1.342	Library	Computer	2,500	2,444	1,200	1,708	2,500	2,500	1,300	52.0%
4550.1.410	Library	Electricity	3,000	3,125	3,300	3,271	3,300	3,300	-	0.0%
4550.1.411	Library	Heating Oil	4,000	2,057	4,500	5,040	4,500	4,500	-	0.0%
4550.1.490	Library	Building Repair and Maint	4,500	4,254	5,000	3,318	5,000	5,000	-	0.0%
4550.1.610	Library	Supplies and Equipment	1,800	2,062	1,000	1,635	1,000	1,000	-	0.0%
4550.1.625	Library	Postage (new)	-	-	-	-	500	500	500	100.0%
4550.1.810	Library	Collections	7,000	7,028	7,500	7,485	8,000	8,000	500	6.3%
4550.1.811	Library	Book Binding	100	-	500	-	-	-	(500)	
4550.1.812	Library	Miscellaneous	100	69	600	417	100	100	(500)	-500.0%
4550.4.810	Library	Programs	1,200	1,123	1,200	977	1,200	1,200	-	0.0%
4550.4.811	Library	Professional Development	1,200	1,108	1,400	1,112	1,400	1,400	-	0.0%
	Library Total		**72,076**	**65,738**	**71,799**	**69,681**	**74,986**	**74,986**	**3,187**	**4.3%**

Town of Dublin
2007 Expense Budget

Full Acct #	Dept Name	Acct Description	05 Bud	05 Actual	06 Bud	06 Actual	Sletmn 07	Bud Com 07	$ Var	% Var
									VERSUS 2006 BUDGET	
4583.1.810	Patriotic	Memorial Day Expenses	900	1,021	1,200	1,163	900	900	(300)	-33.3%
	Patriotic Total		**900**	**1,021**	**1,200**	**1,163**	**900**	**900**	**(300)**	**-33.3%**
4589.1.101	Dublin Advocate	Advocate	7,250	6,931	7,748	7,303	7,624	7,624	(124)	-1.6%
	Dublin Advocate Total		**7,250**	**6,931**	**7,748**	**7,303**	**7,624**	**7,624**	**(124)**	**-1.6%**
4611.2.290	Conservation	Training	200	193	200	-	400	400	200	50.0%
4611.2.560	Conservation	Dues and Subscriptions	450	510	500	450	500	500	-	0.0%
4611.9.635	Conservation	Postage and Stationary	200	-	300	331	700	700	400	57.1%
4611.9.810	Conservation	Maps & Photos	200	230	400	-	500	500	100	20.0%
4611.9.811	Conservation	Miscellaneous	100	100	100	-	100	100	-	0.0%
4611.9.813	Conservation	Lake Monitoring	1,400	825	1,200	475	1,500	1,500	300	20.0%
4611.9.814	Conservation	Roadside Cleanup	200	113	200	162	200	200	-	0.0%
4611.9.815	Conservation	Education Program	350	350	200	102	300	300	100	33.3%
4611.9.816	Conservation	MainT Conservation	200	250	200	200	400	400	200	50.0%
4611.9.820	Conservation	Invasives Control	500	-	500	100	800	800	300	37.5%
4611.9.899	Conservation	Transfer to Savings	-	-	-	-	-	-	-	
4611.9.899	Conservation	Transfer to Savings	1,000	133	1	1,981	1	1	-	0.0%
	Conservation Total		**4,800**	**2,704**	**3,801**	**3,801**	**5,401**	**5,401**	**1,600**	**29.6%**
4711.1.980	Principal Long Term N	Principal Long Term	93,057	93,021	93,743	93,769	59,464	59,464	(34,279)	-57.6%
	Principal Long Term Notes and Bonds Total		**93,057**	**93,021**	**93,743**	**93,769**	**59,464**	**59,464**	**(34,279)**	**-57.6%**
4721.1.980	Interest Long Term N	Interest Long Term	18,655	18,691	14,082	14,055	9,473	9,473	(4,609)	-48.7%
4721.1.981	Interest Long Term N	Interest Tempory	1,500	1,768	1,000	-	1,000	1,000	-	0.0%
	Interest Long Term Notes and Bonds Total		**20,155**	**20,459**	**15,082**	**14,055**	**10,473**	**10,473**	**(4,609)**	**-44.0%**
	Total Operating Budget		**1,570,757**	**1,545,046**	**1,694,270**	**1,597,708**	**1,698,936**	**1,698,936**	**4,666**	**0.3%**

Town of Dublin
2007 Expense Budget

Full Acct #	Dept Name	Acct Description	05 Bud	05 Actual	06 Bud	06 Actual	Slctmn 07	Bud Com 07	$ Var	% Var
									VERSUS 2006 BUDGET	
	Capital Reserve	Heavy Highway	25,000	25,000	25,000	25,000	25,000	25,000	-	0.0%
	Capital Reserve	Police Cruiser	13,000	13,000	13,000	13,000	13,000	13,000	-	0.0%
	Capital Reserve	Fire Equip	25,000	25,000	25,000	25,000	25,000	25,000	-	0.0%
	Capital Reserve	Town Build Maint	5,000	5,000	10,000	10,000	10,000	10,000	-	0.0%
	Capital Reserve	Major Maint and Rep Library	5,000	5,000	5,000	5,000	5,000	5,000	-	0.0%
	Capital Reserve	Bridge Rep Repl	10,000	10,000	10,000	10,000	10,000	10,000	-	0.0%
	Capital Reserve Total		**83,000**	**83,000**	**88,000**	**88,000**	**88,000**	**88,000**	**-**	**0.0%**
	Expendable Trust	Cemetary	7,000	7,000	7,000	7,000	7,000	7,000	-	0.0%
	Expendable Trust	Reevaluation					3,000	3,000	3,000	100.0%
	Expendable Trust	Remidiation	5,000	5,000	5,000	5,000	5,000	5,000	-	0.0%
	Expendable Trust Total		**12,000**	**12,000**	**12,000**	**12,000**	**15,000**	**15,000**	**3,000**	**20.0%**
	Warrant Articles '05		83,888	73,554						
	Warrant Articles '06	BEDROCK MAPPING	-	-	24,000	24,000	-	-		
		HIGHWAY - EXAUST SYSTEM (Gr	-	-	13,000	11,031	-	-		
		TRANSFER STATION EQUIPMENT	-	-	64,000	57,977	-	-		
	Warrant Articles	2007 Warrant Articles					982,108	982,108	982,108	972.4%
	Warrant Articles Total		**83,888**	**73,554**	**101,000**	**93,008**	**982,358**	**982,358**	**982,108**	**972.4%**
	Grand Total		**1,749,645**	**1,713,600**	**1,895,270**	**1,790,716**	**2,784,294**	**2,784,294**	**889,024**	**31.9%**

Town of Dublin
2007 Revenue Budget

Full Acct	Dept Name	Descr	05 Bud	05 Actual	06 Bud	06 Act	07 Bud	$ Var incr / (decr)	% Var incr / (decr)
3110.104	Property Taxes	Overpayments						-	0.0%
	Property Taxes Total		-	-	-		-	-	**0.0%**
3120.101	Land Use Tax	Land Use Tax	10,000	13,040	6,500	47,562	3,250	(3,250)	-32.5%
	Land Use Tax Total		**10,000**	**13,040**	**6,500**	**47,562**	**3,250**	**(3,250)**	**-32.5%**
3185.101	Yield Tax	Yield Tax	8,000	12,020	8,000	2,370	8,000	-	0.0%
3185.102	Yield Tax	Yield Tax	-		-		-	-	0.0%
	Yield Tax Total		**8,000**	**12,020**	**8,000**	**2,370**	**8,000**	**-**	**0.0%**
3186.101	Payment in Lieu of Taxes	PILOT	15,000	13,806	14,000	13,729	14,000	-	0.0%
	Payment in Lieu of Taxes Total		**15,000**	**13,806**	**14,000**	**13,729**	**14,000**	**-**	**0.0%**
3187.101	Excavation Activity	Excavation tax	200	212	1,000	114	1,000	-	0.0%
3187.102	Excavation Activity	Excavation tax	-		-		-	-	0.0%
	Excavation Activity Total		**200**	**212**	**1,000**	**114**	**1,000**	**-**	**0.0%**
3190.101	Penalties and Interest on Taxes	Interest Prop 01	-	38,917	-		-	-	0.0%
3190.102	Penalties and Interest on Taxes	Interest Prop 00	-		-		-	-	0.0%
3190.103	Penalties and Interest on Taxes	Interest Prop 99	-		-		-	-	0.0%
3190.104	Penalties and Interest on Taxes	Interest Prop PY	26,700		35,750	68,625	35,750	-	0.0%
3190.401	Penalties and Interest on Taxes	Interest-Land Use Tax	-		-		-	-	0.0%
3190.501	Penalties and Interest on Taxes	Interest Yield Tax	-	26	-		-	-	0.0%
3190.101	Penalties and Interest on Taxes	Overlay		(12,401)		(10,375)		-	0.0%
	Penalties and Interest on Taxes Total		**26,700**	**38,942**	**35,750**	**68,625**	**35,750**	**-**	**0.0%**
3220.101	Motor Vehicle Permits	Mv Permits	275,000	268,799	272,000	261,004	272,000	-	0.0%
3220.201	Motor Vehicle Permits	MV Decals	5,500	5,328	5,500	5,468	5,500	-	0.0%
	Motor Vehicle Permits Total		**280,500**	**274,127**	**277,500**	**266,472**	**277,500**	**-**	**0.0%**
3230.101	Building Permits	Building Permits	20,000	5,516	15,150	11,292	10,000	(5,150)	-25.8%
	Building Permits Total		**20,000**	**5,516**	**15,150**	**11,292**	**10,000**	**(5,150)**	**-25.8%**
3290.101	Other Licenses & Permits	Dog License	2,200	2,198	2,200	2,050	2,200	-	0.0%
3290.301	Other Licenses & Permits	Marriage License	450	225	400	360	400	-	0.0%
3290.401	Other Licenses & Permits	Junk License	25	25	25	25	25	-	0.0%
3290.501	Other Licenses & Permits	Birth Certiificates	400	333	350	384	350	-	0.0%
3290.901	Other Licenses & Permits	Bad Check Fees	100	225	150	225	150	-	0.0%
3290.902	Other Licenses & Permits	Perc Tests	2,000	1,000	2,000	1,700	1,250	(750)	-37.5%
3290.904	Other Licenses & Permits	Filing Fees	500	882	800	726	800	-	0.0%
3290.999	Other Licenses & Permits	Overpay Town Clerk	-	27	-	-	-	-	0.0%
	Other Licenses & Permits Total		**5,675**	**4,915**	**5,925**	**5,470**	**5,175**	**(750)**	**-13.2%**
3319.101	Miscellaneous	Miscellaneous		1,757	1,000	71	1	(999)	0.0%
	Miscellaneous Total		**-**	**1,757**	**1,000**	**71**	**1**	**(999)**	**0.0%**
3351.101	Shared Revenue Block Grant	Shared Revenue	22,000	21,837	22,000	21,837	22,000	-	0.0%
3351.102	Shared Revenue Block Grant	Rooms & Meals Tax	50,000	55,824	50,000	59,796	59,796	9,796	19.6%
	Shared Revenue Block Grant Total		**72,000**	**77,661**	**72,000**	**81,633**	**81,796**	**9,796**	**13.6%**
3353.101	Highway Block Grant	Highway Block Grant	66,000	71,522	69,520	69,520	67,885	(1,635)	-2.5%
	Highway Block Grant Total		**66,000**	**71,522**	**69,520**	**69,520**	**67,885**	**(1,635)**	**-2.5%**
3356.101	State and Federal Forrest	State and Federal Forrest Land	165	95	100	441	400	300	181.8%
	State and Federal Forrest Total		**165**	**95**	**100**	**441**	**400**	**300**	**181.8%**
3357.101	Flood Control Reimbursement	Flood Control	6,600	6,668	6,600	7,897	7,000	400	6.1%
	Flood Control Reimbursement Total		**6,600**	**6,668**	**6,600**	**7,897**	**7,000**	**400**	**6.1%**

Town of Dublin
2007 Revenue Budget

Full Acct	Dept Name	Descr	05 Bud	05 Actual	06 Bud	06 Act	07 Bud	$ Var incr / (decr)	% Var incr / (decr)
3359.101	Other State & Grant Reimbursements	Insurance Reimbursements	1	1,000	1		1	-	0.0%
3359.201	Other State & Grant Reimbursements	Forestry Reimbursements	100	-	-		-	-	0.0%
3359.207	Other State & Grant Reimbursements	Police Grants	4,000	2,268	2,300	3,017	2,500	200	5.0%
3359.208	Other State & Grant Reimbursements	EM Grants	4,000	21,024	5,500	1,025	59,300	53,800	1345.0%
	Other State & Grant Reimbursements Total		**8,101**	**24,292**	**7,801**	**4,042**	**61,801**	**54,000**	**666.6%**
3401.11	Income From Departments	Perpetual Care Trusts	1,200	1,450	1,200	1,200	1,200	-	0.0%
3401.41	Income From Departments	Library	4,000	2,095	3,000	3,087	3,000	-	0.0%
3401.61	Income From Departments	Police Department	8,000	12,028	8,500	10,611	9,000	500	6.3%
3401.71	Income From Departments	Fire Department	-	245	250	217	250	-	0.0%
3401.81	Income From Departments	Highway Dept	1,500	617	650	615	650	-	0.0%
3401.91	Income From Departments	Town Office	500	244	500	367	350	(150)	-30.0%
3401.101	Income From Departments	Parks and Rec	1	310	1	600	600	599	59900.0%
3401.102	Income From Departments	Summer Playground	6,500	7,693	7,500	5,780	6,000	(1,500)	-23.1%
3401.103	Income From Departments	Cemetery	2,500	925	1,500	2,125	1,500	-	0.0%
3401.104	Income From Departments	Planning Board - Consultant - Projects			5,000	3,414	3,500	(1,500)	0.0%
3401.104	Income From Departments	Planning Board - Legal - Projects			9,000	-	2,000	(7,000)	0.0%
3401.104	Income From Departments	Planning Board	5,000	8,582	1,900	4,465	1,800	(100)	-2.0%
3401.105	Income From Departments	Zoning Board of Adjustment	500	1,135	500	263	500	-	0.0%
3401.106	Income From Departments	PR Road Race	2,410	3,211	3,500	4,139	3,000	(500)	-20.7%
	Income From Departments	Solid Waste				45			
3401.120	Income From Departments	Archives	1,745	1,975	1,960	1,243	2,084	124	7.1%
3401.130	Income From Departments	Election & Registration	750	520	600	883	750	150	20.0%
	Income From Departments Total		**34,606**	**41,030**	**45,561**	**39,052**	**36,184**	**(9,377)**	**-27.1%**
3501.101	Sale of Municipal Property	Cemetery Lots	1,200	1,800	1,200	1,200	1,200	-	0.0%
3501.102	Sale of Municipal Property	Municipal Property	1	700	34,200	1,000	33,895	(305)	-30500.0%
	Sale of Municipal Property Total		**1,201**	**2,500**	**35,400**	**2,200**	**35,095**	**(305)**	**-25.4%**
3502.102	Interest on Investments	Interest Checking	8,000	12,204	12,000	26,137	30,000	18,000	225.0%
	Interest on Investments Total		**8,000**	**12,204**	**12,000**	**26,137**	**30,000**	**18,000**	**225.0%**
3503.201	Rents of Property	Rent/Lease Municipal Prop	21,060	21,060	21,060	21,060	21,060	-	0.0%
	Rents of Property Total		**21,060**	**21,060**	**21,060**	**21,060**	**21,060**	**-**	**0.0%**
3508.101	Contributions and Donations	Dublin Advocate	3,780	3,957	3,870	5,160	5,250	1,380	36.5%
New	***Contributions and Donations***	***Town Hall***					700,000	700,000	0.0%
3508.105	Contributions and Donations	Police Station	-		-		-	-	0.0%
	Contributions and Donations Total		**3,780**	**3,957**	**3,870**	**5,160**	**705,250**	**701,380**	**18555.0%**
3509.102	Town History	Town History	500	502	500	722	500	-	0.0%
	Town History Total		**500**	**502**	**500**	**722**	**500**	**-**	**0.0%**
3912.101	Xfer from Special Revenue	Transfer from Special Revenue	4,750	4,532	60,000	54,499	1,200	(58,800)	-1237.9%
	Xfer from Special Revenue Total		**4,750**	**4,532**	**60,000**	**54,499**	**1,200**	**(58,800)**	**-1237.9%**
3915.101	Xfer from Cap Reserves	Xfer from Cap Reserves	12,500	9,155			192,000	192,000	1536.0%
	Xfer from Cap Reserves Total		**12,500**	**9,155**	**-**	**-**	**192,000**	**192,000**	**1536.0%**
3916.101	Xfer Trust & Agency Funds	Xfer Trust & Agency Funds	14,100	10,635	21,500	13,962	15,000	(6,500)	-46.1%
	Xfer Trust & Agency Funds Total		**14,100**	**10,635**	**21,500**	**13,962**	**15,000**	**(6,500)**	**-46.1%**
3934	Proceeds from Long Term Bonds and Notes	Truck			-		-	-	0.0%
	Xfer Trust & Agency Funds Total		**-**	**-**	**-**	**-**	**-**	**-**	**0.0%**
	Grand Total		**619,438**	**637,746**	**720,737**	**731,653**	**1,609,847**	**889,110**	**143.5%**

SCHEDULE OF TOWN PROPERTY
As of December 31, 2006

Map	Lot	Location	Acreage	Assessment
1	2	Old Troy Road	150.00	$173,800
3	23	Backland	5.50	23,900
3	47	Lower Jaffrey Road	42.00	89,900
4	8	Lower Jaffrey Road	2.00	6,000
4	12	Lower Jaffrey Road	10.00	6,900
4	13A	Lower Jaffrey Road	12.00	6,200
4	14	Backland	4.00	1,600
4	15A	Route 101	42.90	15,800
4	15B	Route 101	2.70	2,700
4	16	Route 101	16.00	36,200
5	43	Marlborough Road	40.82	193,100
5	49	Marlborough Road	6.75	4,900
6	56A	Charcoal Road	17.00	8,500
6	35	Church Street	12.50	67,400
6	65	Route 101	0.52	3,600
7	70	130/176 Cobb Meadow Road	79.00	176,400
8	3	Lower Jaffrey Road	8.35	19,300
8	3E	Route 137	16.00	7,700
8	3F	Route 137	9.00	3,600
8	7A	Route 137 Rear	11.00	4,200
8	7B	Route 137	1.20	2,100
8	11	Route 101	4.00	1,600
8	17A	Backland	34.00	67,800
8	20	Backland	10.00	31,200
12	9	Lake Road	0.06	36,400
12	9A	Lake Road	0.03	32,100
15	14	Old Common Road	0.63	24,900
15	15	Old Common Road	1.99	48,700
15	16	Old Common Road	7.56	217,000
16	4	1122 Main Street	0.11	86,000
16	9	8 Church Street	0.58	96,800
16	10	1120 Main Street	0.10	308,300
16	11	1114 Main Street	0.52	725,800
16	29	Dublin Road	0.50	13,400
16	34	1113 Main Street	0.23	193,000
17	11A	Main Street	15.68	44,400
17	21	1251 Main Street	0.63	157,000

SUMMARY OF INVENTORY VALUATION -- MS1 -- 2006

Value of Land Only		Number of Acres	Assessed Valuation
Current Use		10892	$1,524,742
Conservation Restriction Assessment		269	$18,474
Residential		3500	98,199,900
Commercial/Industrial		590	10,076,000
Subtotal Taxable Land		15250	$109,819,116
Tax Exempt & Non-Taxable	$6,395,600	2417	
Total		17667	

Value of Buildings Only			
Residential			$142,202,450
Manufactured Housing			679,000
Commercial/Industrial			18,767,300
Discretionary Preserv. Easement	Nbr.of structures	2	33,900
Total of Taxable Buildings			$161,682,650
Tax Exempt & Non-Taxable	$11,288,400		

Public Utilities	
Public Utilities	$2,988,600
Valuation Before Exemptions	$274,490,366
Less DDK school exemptions	(300,000)
Modified Assessed Valuation of All Properties	$274,190,366
Less elderly exemptions	($100,000)
Less Blind Exemption	($15,000)
Less solar energy exemptions	($7,425)
Less additional not-for-profit exemptions	($10,841,422)
Subtotal	($10,963,847)
Net Valuation on which municipal, county and local tax rate is computed	$263,226,519
Less Public Utilities	($2,988,600)
Net Valuation on which State Education Tax Rate is computed	$260,237,919

Current Use Summary	Number of Acres	Assessed Valuation
Farm Land	1124	$419,549.00
Forest Land	7041	$964,185.00
Forest Land with documented stewardship	2073	$131,626.00
Unproductive Land	259	$3,248.00
Wet Land	395	$6,134.00
Total	10892	$1,524,742.00

Total Number of Owners in Current Use	194
Total Number of Parcels in Current Use	293

Department of Revenue Administration						
2006 Tax Rate Calculation						
Town of Dublin:					**Tax Rates**	
Gross Appropriations	1,907,270					
Less: Revenues	728,416					
Less: Shared Revenues	6,654					
Add: Overlay	10,324					
War Service Credits	38,700					
Net Town Appropriation		1,221,224				
Special Adjustment		0				
Approved Town Tax Effort			1,221,224		**Town Rate**	
					4.64	25%
School Portion:						
Net Local School Budget (Gross Approp. - Revenue)		0				
Regional School Apportionment		3,226,500				
Less: Equitable Education Grant		0				
State Education Taxes		(649,712)			**Local**	
Approved School(s) Tax Effort			2,576,788		**School Rate**	
					9.79	52%
State Education Taxes:						
Equalized Valuation (no utilities) x		2.52			**State**	
258,334,947			649,712		**School Rate**	
Divide by Local Assessed Valuation (no utilities)					**2.50**	13%
260,237,919						
Excess State Education Taxes to be Remitted to State						
Pay to State >>>>		0				
County Portion:						
Due to County		514,652				
Less: Shared Revenues		(2,763)				
Approved County Tax Effort			511,889		**County Rate**	
					1.94	10%
Total Property Taxes Assessed			4,959,613		**Total Rate**	
Less: War Service Credits			(38,700)		**18.87**	100%
Add: Village District Commitment(s)			0			
Total Property Tax Commitment			**4,920,913**			
Proof of Rate:						
Net Assessed Valuation		Tax Rate	Assessment			
State Education Tax (no utilities)	260,237,919	2.50	649,712			
All Other Taxes	263,226,519	16.37	4,309,901			
			4,959,613			

Town of Dublin Fact Sheet

		Property Tax Rate Per 1000 Valuation									
Year	Population	Town	County	School	State	Total	Total Appropriation	Valuation	Current Use Acreage	Equalization Ratio	Building Permits
1992	1474	3.62	1.98	11.45	0	$17.05	$900,577	$120,382,534	9,397.46	101%	21
1993	1483	3.29	2.08	12.23	0	$17.60	$1,050,070	$120,621,578	9,767.98	101%	19
1994	1494	3.83	2.14	12.25	0	$18.22	$938,545	$121,011,933	9,814.49	104%	25
1995	1503	6.55	2.43	13.65	0	$22.63	$1,074,891	$118,679,400	9,902.76	95%	24
1996	1517	4.86	2.65	15.93	0	$23.44	$1,291,789	$118,689,676	10,047.28	113%	29
1997	1517	5.12	2.18	18.00	0	$25.30	$1,349,269	$120,218,192	10,253.59	104%	29
1998	1503	5.58	2.29	16.63	0	$24.50	$1,719,026	$121,849,196	10,195.91	100%	48
1999	1563	6.89	2.07	9.75	5.93	$24.64	$2,040,554	$139,304,086	10,234.79	106%	49
2000	1476	5.48	2.37	11.01	6.05	$24.91	$1,635,025	$136,448,697	10,671.01	108%	45
2001	1476	6.75	2.71	11.02	6.31	$26.79	$1,612,196	$138,726,952	10,773.91	91%	40
2002	1476	6.83	3.17	11.33	5.71	$27.04	$1,925,534	$152,737,228	10,805.00	79%	38
2003	1476	7.29	2.50	14.95	5.88	$30.62	$1,673,393	$153,406,996	10,899.97	100%	36
2004	1525	4.58	1.66	7.35	2.05	$15.64	$1,725,563	$260,897,618	10,962.00	104%	30
2005	1552	4.49	1.93	8.79	2.26	$17.47	$1,749,644	$262,200,174	10,961.00	100%	42
2006	1556	4.64	1.94	9.79	2.50	$18.87	$1,907,270	$263,226,519	10,892.00	100%	51



TAX COLLECTOR'S REPORT
For the Town of Dublin, New Hampshire
Year Ending December 31, 2006

	2006 Levy	2005 Levy	2004 Levy	Prior Levy
Debits				
Uncollected Taxes Beg. Year				
Property Taxes		417,558.80		
Land Use Change				
Yield Taxes				2,720.00
Excavation Taxes				
Taxes Committed This Year				
Property Taxes	4,931,882.00			
Land Use Change	46,100.00			
Yield Taxs	2,831.89			
Excavation Taxes	113.64			
Overpayments				
Property Taxes	8,259.00	233.30		
Interest - Late Tax	4,467.54	17,656.09		
Total Debits	**$4,993,654.07**	**$435,448.19**	**$0.00**	**$2,720.00**
Credits				
Remitted to Treasurer				
Property Taxes	4,626,897.81	308,743.03		
Land Use Change	46,100.00			
Yield Taxes	2,831.89			1,000.00
Interest	4,467.54	17,656.09		
Excavation Tax	113.64			
Conversion to Lien		97,548.77		
Overpayments	8,259.00	233.30		
Abatements				
Property Taxes	4,193.00	11,267.00		
Uncollected Taxes End of Year				
Property Tax	300,791.19			
Yield Tax				1,720.00
Total Credits	**$4,993,654.07**	**$435,448.19**	**$0.00**	**$2,720.00**

TAX COLLECTOR'S REPORT
For the Town of Dublin, New Hampshire
Year Ending December 31, 2006

	2005 Levy	2004 Levy	2003 Levy	Prior Levy
Debits				
Unredeemed Liens Beg. Year		42,387.86	44,512.06	55,271.18
Liens Executed During Year	104,880.16			
Interest & Costs Collected	2,209.21	4,574.92	16,026.34	30,945.77
Total Debits	**$107,089.37**	**$46,962.78**	**$60,538.40**	**$86,216.95**
Credits				
Remitted to Treasurer				
Redemptions	67,088.45	24,265.55	38,480.80	47,739.94
Interest & Costs Collected	2,209.21	4,574.92	16,026.34	30,945.77
Abatements		2,596.14	1,736.19	
Unredeemed Liens	37,791.71	15,526.17	4,295.07	7,531.24
Total Credits	**$107,089.37**	**$46,962.78**	**$60,538.40**	**$86,216.95**

Treasurer's Report
Town of Dublin

General Fund Financial Report
Year Ending December 31, 2006

Beginning Balance as of January 1, 2006	1,080,231
Total Receipts	5,871,744
Disbursements	(5,533,433)
NSF checks outstanding increased	(3,590)
Balance as of December 31, 2006	1,414,952

Police Special Fund Financial Report
Year Ending December 31, 2006

Beginning Balance as of January 1, 2006	163
Total Receipts	564
Disbursements	(428)
Balance as of December 31, 2006	299

Recycling Special Fund Financial Report
Year Ending December 31, 2006

Beginning Balance as of January 1, 2006	65,478
Total Receipts	21,691
Disbursements	(54,499)
Balance as of December 31, 2006	32,670

History Fund Financial Report
Year Ending December 31, 2006

Beginning Balance as of January 1, 2006	15,206
Total Receipts	722
Disbursements	0
Balance as of December 31, 2006	15,928

Conservation Land Acquisition Fund Financial Report
Year Ending December 31, 2006

Beginning Balance as of January 1, 2006	347
Total Receipts	1,999
Disbursements	0
Balance as of December 31, 2006	2,346

Town Hall Restoration Fund Financial Report
Year Ending December 31, 2006

Beginning Balance as of January 1, 2006	0
Total Receipts	25,011
Disbursements	(24,575)
Balance as of December 31, 2006	436

Statement of Outstanding and Bonded Debt

East Lake, Old Marlborough Road Project--NH Bond Bank

1998

Debt Year	*Period Ending*	*Principal Outstanding*	*Principal*	*Rate*	*Interest*	*Total Payment*	*Calendar Year Total Payment*
9	2/15/2007				$2,137.50	$2,137.50	
	8/15/2007	$90,000.00	$45,000	4.25%	$2,137.50	$47,137.50	$49,275.00
10	2/15/2008				$1,068.75	$1,068.75	
	8/15/2008	$45,000.00	$45,000	4.25%	$1,068.75	$46,068.75	$47,137.50
	Total		$90,000		$6,412.50	$96,412.50	$96,412.50

Police Department - Bank of New Hampshire

2002

Debt Year	*Period Ending*	*Principal Outstanding*	*Principal*	*Rate*	*Interest*	*Total Payment*	*Calendar Year Total Payment*
6	7/29/2007	$84,542.05	$14,464.39	5.25%	$5,197.84	$19,622.23	$19,622.23
7	7/29/2008	$69,318.28	$15,223.77	5.25%	$4,438.46	$19,622.23	$19,622.23
8	7/29/2009	$53,295.26	$16,023.02	5.25%	$3,639.21	$19,622.23	$19,622.23
9	7/29/2010	$36,431.03	$16,864.23	5.25%	$2,798.00	$19,622.23	$19,622.23
10	7/29/2011	$18,681.43	$17,749.60	5.25%	$1,912.63	$19,622.23	$19,622.23
11	7/29/2012	$0.00	$18,681.43	5.25%	$980.80	$19,622.23	$19,622.23
	Total		$99,006.44		$18,966.94	$117,733.38	$117,733.38

DUBLIN TRUSTEES OF THE TRUST FUNDS
ANNUAL REPORT FOR THE YEAR 2006

The MS-9 and MS-10 reports from Charter Trust Company for the past year are shown on the adjacent pages. They show the investment transaction status and fund balances of the investments for the town of Dublin. The MS-9 report shows the status of the various Common and Capital Reserve Funds for the Town of Dublin. The MS-10 shows the investment portfolio for the Trust Funds.

Deposits into and withdrawals from the Capital Reserve Fund are based on the approved Warrant Articles at the Town Meeting.

Withdrawals from the Common Fund in 2006 include:

$1600 to the Dublin Community Church.
$4000 for scholarships to Dublin students going to college.
$3900 to the Town for cemetery perpetual care.
$9397 to the Town for welfare reimbursement.
$600 to pay for buy back of a cemetery plot.
$1500 to Dublin Consolidated School for special projects.

The Charter Trust Company in Peterborough manages our investments. Their staff has provided excellent investment recommendations and has managed the funds in a very professional manner. On a regular basis, they review the investment portfolio with the Trustees and recommend the buying and selling of stocks, based on performance.

During the past several years, the Trustees of the Trust Funds have provided scholarships to Dublin students who have demonstrated a financial need. In 2006, we increased the number of scholarship from one to two $1000 scholarships. We continue to offer the $1000 to each student for up to four years of undergraduate studies. This year's recipients were Christopher Brandes and Erik French. Christopher will be attending St. Josephs College of Maine and Erik will be attending Bob Jones University. Other recipients are
Emily Nelson (2005 recipient) who is currently attending Messiah College and John Sandri (2003 recipient) who is currently attending Rensselear Polytechnic Institute. Our 2004 recipient decided not to attend college this year.

Respectfully submitted,

Willard W. Goodwin- Chair
Robert Weis
Mary Liz Lewis

CHARTER TRUST COMPANY

Town of Dublin, Common Fund

MS-9, December 2006

					PRINCIPAL - ACCT # 5850910610					INCOME - ACCT # 5850910610					
						YTD TOTALS						YTD TOTALS			
DATE	TRUST NAME	PURPOSE	HOW INVSTD	% of TOTAL DEC	BALANCE PRINCIPAL 01/01/06	NEW FUNDS	GAIN / LOSS	EXPEND	BALANCE PRINCIPAL YEAR END DEC	BALANCE INCOME 01/01/06	%%%% DEC	NET INCOME	TRANS / EXPEND	BALANCE INCOME YEAR END DEC	TOTAL PRINCIPAL & INCOME DEC
	PUBLIC SCHOOL	School	Stcks & Bnds	0.17	101,866.52	0.00	1,260.02	0.00	103,126.54	10,420.67	0.1949	4,521.99	1,296.40	16,239.06	119,365.60
1852	APPLETON PUB SCHOOL	School	Stcks & Bnds	0.04	19,938.91	0.00	246.63	0.00	20,185.54	3,507.34	0.0381	885.11	547.36	4,939.81	25,125.35
	COMMUNITY CHURCH	Church	Stcks & Bnds	0.08	50,555.95	0.00	625.34	0.00	51,181.29	3,421.90	0.0967	2,244.24	(212.16)	5,453.99	56,635.28
	MINISTERIAL LAND	Church	Stcks & Bnds	0.01	7,686.22	0.00	95.07	0.00	7,781.29	763.44	0.0147	341.20	211.00	1,315.64	9,096.93
	DUBLIN SCHOLARSHIP	Scholarship	Stcks & Bnds	0.00	0.00	0.00	0.00	0.00	0.00	0.00	0.0000	0.00	0.00	0.00	0.00
1873	GLEASON	Worthy Poor	Stcks & Bnds	0.06	25,577.01	0.00	316.37	0.00	25,893.38	18,123.49	0.0489	1,135.40	(1,875.61)	17,383.28	43,276.66
1963	CHAS THOMAS	Worthy Poor	Stcks & Bnds	0.00	956.14	0.00	11.83	0.00	967.97	1,043.78	0.0018	42.44	(1,032.73)	53.49	1,021.46
1968	ELVA A. MOORE	Worthy Poor	Stcks & Bnds	0.21	83,031.47	0.00	1,027.04	0.00	84,058.51	66,022.52	0.1589	3,685.87	(3,842.52)	65,865.87	149,924.39
1969	C&E MASON	Worthy Poor	Stcks & Bnds	0.14	42,771.59	0.00	529.05	0.00	43,300.64	54,599.14	0.0818	1,898.69	(2,464.26)	54,033.57	97,334.22
1975	RUTH BRENING	Fire Co.	Stcks & Bnds	0.01	4,193.79	0.00	51.87	0.00	4,245.67	1,504.54	0.0080	186.17	115.13	1,805.83	6,051.50
2000	WILLARD / LYSETT	School	Stcks & Bnds	0.00	2,360.22	0.00	29.19	0.00	2,389.41	104.82	0.0045	104.77	64.79	274.38	2,663.79
2000	STERLING AWARD	School	Stcks & Bnds	0.00	1,181.30	0.00	14.61	0.00	1,195.91	(134.85)	0.0023	52.44	32.43	(49.98)	1,145.93
2000	TOTAL CEMETERIES	Cemetery	Stcks & Bnds	0.28	181,495.81	1,625.00	2,283.35	(600.00)	184,804.16	8,472.76	0.3493	8,084.26	485.88	17,042.89	201,847.05
				TOTAL	521,614.93	1,625.00	6,490.38	(600.00)	529,130.31	167,849.55	1.0000	23,182.58	(6,674.30)	184,357.83	713,488.14

CHARTER TRUST COMPANY

Town of Dublin, Capital Reserve Funds

MS-9, December 2006

DATE	TRUST NAME	ACCT #	PURPOSE	HOW INVSTD	PRINCIPAL: BALANCE PRINCIPAL JAN	PRINCIPAL: YTD TOTALS NEW FUNDS	PRINCIPAL: YTD TOTALS GAIN / LOSS	PRINCIPAL: YTD TOTALS EXPEND	PRINCIPAL: BALANCE PRINCIPAL YEAR END DEC	INCOME: BALANCE INCOME JAN	INCOME: YTD TOTALS NET INCOME	INCOME: YTD TOTALS TRANS / EXPEND	INCOME: BALANCE INCOME YEAR END DEC	TOTAL PRINCIPAL & INCOME DEC
	LIBRARY MAJOR REPAIR & MAINT	8000004103	Capital Reserve	Money Mkt	13,345.00	5,000.00	0.00	0.00	18,345.00	894.26	788.12	0.00	1,682.38	20,027.38
	FIRE EQUIPMENT	8000004102	Capital Reserve	Money Mkt	176,744.83	25,000.00	0.00	0.00	201,744.83	14,009.62	9,777.88	0.00	23,787.50	225,532.33
	POLICE CRUISER	8000004101	Capital Reserve	Money Mkt & Bonds	30,832.25	13,000.00	0.00	0.00	43,832.25	3,403.87	1,849.39	0.00	5,253.26	49,085.51
	TOWN BLDGS MAINTENANCE	8000004100	Capital Reserve	Money Mkt	9,639.49	10,000.00	0.00	(12,500.00)	7,139.49	114.41	598.43	0.00	712.84	7,852.33
	HEAVY HIGHWAY EQUIPMENT	8000004092	Capital Reserve	Money Mkt & Bonds	112,767.52	25,000.00	0.00	0.00	137,767.52	17,306.98	6,601.47	0.00	23,908.45	161,675.97
	BRIDGE REPAIR/REPLACEMENT (FC	8000004093	Capital Reserve	Money Mkt	20,356.28	10,000.00	0.00	0.00	30,356.28	524.81	1,205.97	0.00	1,730.78	32,087.06
	CEMETERY EXPANSION	8000004094	Expendable	Money Mkt	38,000.00	37,000.00	0.00	(30,000.00)	45,000.00	2,763.85	1,908.55	0.00	4,672.40	49,672.40
	RECREATION TRUST FUND	8000004095	Capital Reserve	Money Mkt	5,111.94	0.00	0.00	0.00	5,111.94	1,027.27	299.64	0.00	1,326.91	6,438.85
	SAND & SALT SHED FUND	8000004096	Capital Reserve	Money Mkt	(0.00)	0.00	0.00	0.00	(0.00)	53.81	3.53	0.00	57.34	57.34
	MILFOIL CLEAN-UP	8000004097	Capital Reserve	Money Mkt	3,410.28	0.00	0.00	0.00	3,410.28	225.31	177.37	0.00	402.68	3,812.96
	REMEDIATION FUND	8000004098	Expendable	Money Mkt	11,635.00	5,000.00	0.00	(504.49)	16,130.51	424.19	665.75	(160.21)	929.73	17,060.24
	REVALUATION FUND	8000004707	Expendable	Money Mkt	0.00	12,000.00	0.00	0.00	12,000.00	0.00	192.09	0.00	192.09	12,192.09
					421,842.59	142,000.00	0.00	(43,004.49)	520,838.10	40,748.38	24,068.19	(160.21)	64,656.36	585,494.46

CHARTER TRUST COMPANY

Town of Dublin Cemetery Perpetual Care

MS-9, December 2006

DATE	TRUST NAME	PURPOSE	HOW INVSTD	% of TOTAL DEC	PRINCIPAL - SUB-ACCT # 5850910610 BALANCE PRINCIPAL 01/01/06	YTD TOTALS NEW FUNDS	YTD TOTALS GAIN / LOSS	YTD TOTALS EXPEND	BALANCE PRINCIPAL YEAR END DEC	INCOME - SUB-ACCT # 5850910610 BALANCE INCOME 01/01/06	%%%% DEC	YTD TOTALS NET INCOME	YTD TOTALS TRANS / EXPEND	BALANCE INCOME YEAR END DEC	TOTAL PRINCIPAL & INCOME DEC
1903	GREENWOOD, HORATIO	Perpetual Care	Stcks & Bnds	0.00	388.69	0.00	4.81	0.00	393.49	14.88	0.0021	17.25	2.37	34.50	428.00
1909	HEALD, CHARLES K.	Perpetual Care	Stcks & Bnds	0.01	1,166.02	0.00	14.42	0.00	1,180.44	44.65	0.0064	51.76	7.10	103.51	1,283.95
1912	DERBY, JULIA P.	Perpetual Care	Stcks & Bnds	0.00	777.34	0.00	9.62	0.00	786.96	29.77	0.0043	34.51	4.73	69.01	855.97
1912	MASON, LYDIA	Perpetual Care	Stcks & Bnds	0.01	1,554.66	0.00	19.23	0.00	1,573.89	59.53	0.0085	69.01	9.46	138.01	1,711.90
1913	FAIRBANKS, MOSES	Perpetual Care	Stcks & Bnds	0.00	777.34	0.00	9.62	0.00	786.96	29.77	0.0043	34.51	4.73	69.01	855.97
1918	ROBBE, JAMES	Perpetual Care	Stcks & Bnds	0.00	777.34	0.00	9.62	0.00	786.96	29.77	0.0043	34.51	4.73	69.01	855.97
1918	UPTON	Perpetual Care	Stcks & Bnds	0.00	777.34	0.00	9.62	0.00	786.96	29.77	0.0043	34.51	4.73	69.01	855.97
1920	GOWING, GEORGE A.	Perpetual Care	Stcks & Bnds	0.00	777.34	0.00	9.62	0.00	786.96	29.77	0.0043	34.51	4.73	69.01	855.97
1923	ELLIS, CHARLES J.	Perpetual Care	Stcks & Bnds	0.01	1,554.66	0.00	19.23	0.00	1,573.89	59.53	0.0085	69.01	9.46	138.01	1,711.90
1923	MAYNARD, ABEL	Perpetual Care	Stcks & Bnds	0.00	777.34	0.00	9.62	0.00	786.96	29.77	0.0043	34.51	4.73	69.01	855.97
1926	MORSE, THADDEUS	Perpetual Care	Stcks & Bnds	0.01	2,405.18	0.00	29.75	0.00	2,434.93	92.10	0.0132	106.77	14.64	213.51	2,648.44
1926	WARREN, HESSIE & JAN	Perpetual Care	Stcks & Bnds	0.00	777.34	0.00	9.62	0.00	786.96	29.77	0.0043	34.51	4.73	69.01	855.97
1927	ADAMS, SAMUEL	Perpetual Care	Stcks & Bnds	0.00	388.69	0.00	4.81	0.00	393.49	14.88	0.0021	17.25	2.37	34.50	428.00
1928	PIPER, JONAS & FRED	Perpetual Care	Stcks & Bnds	0.01	1,404.62	0.00	17.37	0.00	1,422.00	53.79	0.0077	62.35	8.55	124.69	1,546.69
1928	GREENWOOD, WALTER J.	Perpetual Care	Stcks & Bnds	0.00	777.34	0.00	9.62	0.00	786.96	29.77	0.0043	34.51	4.73	69.01	855.97
1928	SILSBEE, MARTHA	Perpetual Care	Stcks & Bnds	0.01	1,554.66	0.00	19.23	0.00	1,573.89	59.53	0.0085	69.01	9.46	138.01	1,711.90
1931	MASON, MILTON	Perpetual Care	Stcks & Bnds	0.00	777.34	0.00	9.62	0.00	786.96	29.77	0.0043	34.51	4.73	69.01	855.97
1931	FROST, HARRIET P.	Perpetual Care	Stcks & Bnds	0.00	777.34	0.00	9.62	0.00	786.96	29.77	0.0043	34.51	4.73	69.01	855.97
1932	WALES, MARY	Perpetual Care	Stcks & Bnds	0.01	1,943.32	0.00	24.04	0.00	1,967.36	74.42	0.0106	86.27	11.83	172.51	2,139.87
1933	LEONARD, REV. LEVI	Perpetual Care	Stcks & Bnds	0.00	777.34	0.00	9.62	0.00	786.96	29.77	0.0043	34.51	4.73	69.01	855.97
1933	LEONARD, DR. WM. S.	Perpetual Care	Stcks & Bnds	0.00	777.34	0.00	9.62	0.00	786.96	29.77	0.0043	34.51	4.73	69.01	855.97
1933	SMITH, HENRY H.	Perpetual Care	Stcks & Bnds	0.00	388.67	0.00	4.81	0.00	393.48	14.88	0.0021	17.25	2.37	34.50	427.98
1933	MASON, CHARLES K.	Perpetual Care	Stcks & Bnds	0.01	1,943.30	0.00	24.04	0.00	1,967.34	74.41	0.0106	86.27	11.83	172.51	2,139.85
1936	BOND, GEORGE F.	Perpetual Care	Stcks & Bnds	0.00	388.66	0.00	4.81	0.00	393.47	14.88	0.0021	17.25	2.37	34.50	427.97
1936	MOORE, FRANK C.	Perpetual Care	Stcks & Bnds	0.00	777.34	0.00	9.62	0.00	786.96	29.77	0.0043	34.51	4.73	69.01	855.97
1936	LAUGHLIN, J.L. & L.E	Perpetual Care	Stcks & Bnds	0.01	1,166.02	0.00	14.42	0.00	1,180.44	44.65	0.0064	51.76	7.10	103.51	1,283.95
1937	EAVES, EMMA F.	Perpetual Care	Stcks & Bnds	0.00	777.34	0.00	9.62	0.00	786.96	29.77	0.0043	34.51	4.73	69.01	855.97
1937	GOWING, CLIFFORD	Perpetual Care	Stcks & Bnds	0.00	777.34	0.00	9.62	0.00	786.96	29.77	0.0043	34.51	4.73	69.01	855.97
1938	RIDEOUT, CAROLINE	Perpetual Care	Stcks & Bnds	0.00	777.34	0.00	9.62	0.00	786.96	29.77	0.0043	34.51	4.73	69.01	855.97
1940	GREENWOOD, JACKSON	Perpetual Care	Stcks & Bnds	0.00	777.34	0.00	9.62	0.00	786.96	29.77	0.0043	34.51	4.73	69.01	855.97
1940	ROWE, W.F.	Perpetual Care	Stcks & Bnds	0.00	777.34	0.00	9.62	0.00	786.96	29.77	0.0043	34.51	4.73	69.01	855.97
1940	BROWN, MRS. JENNIE	Perpetual Care	Stcks & Bnds	0.00	777.34	0.00	9.62	0.00	786.96	29.77	0.0043	34.51	4.73	69.01	855.97
1041	BENNETT, JOHN J.	Perpetual Care	Stcks & Bnds	0.00	777.34	0.00	9.62	0.00	786.96	29.77	0.0043	34.51	4.73	69.01	855.97
1941	PERRY, SARAH F.	Perpetual Care	Stcks & Bnds	0.00	804.53	0.00	9.95	0.00	814.49	30.81	0.0044	35.71	4.90	71.42	885.90
1942	EVELETH, JOSEPH	Perpetual Care	Stcks & Bnds	0.00	583.02	0.00	7.21	0.00	590.23	22.33	0.0032	25.88	3.55	51.76	641.98
1943	CRAGIN, DR. GEORGE	Perpetual Care	Stcks & Bnds	0.01	1,554.66	0.00	19.23	0.00	1,573.89	59.53	0.0085	69.01	9.46	138.01	1,711.90
1943	APPLETON, JESSE R.	Perpetual Care	Stcks & Bnds	0.01	1,166.02	0.00	14.42	0.00	1,180.44	44.65	0.0064	51.76	7.10	103.51	1,283.95
1943	APPLETON, CHARLES	Perpetual Care	Stcks & Bnds	0.01	1,166.02	0.00	14.42	0.00	1,180.44	44.65	0.0064	51.76	7.10	103.51	1,283.95
1943	PIPER, GEORGE ADAMS	Perpetual Care	Stcks & Bnds	0.01	1,463.70	0.00	18.10	0.00	1,481.81	56.05	0.0080	64.98	8.91	129.93	1,611.74
1945	TOWNSEND, SARAH	Perpetual Care	Stcks & Bnds	0.00	777.34	0.00	9.62	0.00	786.96	29.77	0.0043	34.51	4.73	69.01	855.97
1945	RUENWE, LYDIA TOWNSE	Perpetual Care	Stcks & Bnds	0.00	388.69	0.00	4.81	0.00	393.49	14.88	0.0021	17.25	2.37	34.50	428.00

					PRINCIPAL - SUB-ACCT # 5850910610					INCOME - SUB-ACCT # 5850910610					
						YTD TOTALS						YTD TOTALS			
DATE	TRUST NAME	PURPOSE	HOW INVSTD	% of TOTAL DEC	BALANCE PRINCIPAL 01/01/06	NEW FUNDS	GAIN / LOSS	EXPEND	BALANCE PRINCIPAL YEAR END DEC	BALANCE INCOME 01/01/06	%%%% DEC	NET INCOME	TRANS / EXPEND	BALANCE INCOME YEAR END DEC	TOTAL PRINCIPAL & INCOME DEC
1945	MCKITTRICK, MRS. T.H	Perpetual Care	Stcks & Bnds	0.00	386.69	0.00	4.81	0.00	393.49	14.88	0.0021	17.25	2.37	34.50	428.00
1946	HAYDEN, LYDIA	Perpetual Care	Stcks & Bnds	0.00	777.34	0.00	9.62	0.00	786.96	29.77	0.0043	34.51	4.73	69.01	855.97
1946	ALLIS, EDWARD P.	Perpetual Care	Stcks & Bnds	0.01	1,166.02	0.00	14.42	0.00	1,180.44	44.65	0.0064	51.76	7.10	103.51	1,283.95
1946	TRUE, ABBOTT & FISKE	Perpetual Care	Stcks & Bnds	0.01	1,166.02	0.00	14.42	0.00	1,180.44	44.65	0.0064	51.76	7.10	103.51	1,283.95
1947	GOWING, MOSES	Perpetual Care	Stcks & Bnds	0.02	3,886.79	0.00	48.08	0.00	3,934.87	148.84	0.0213	172.54	23.66	345.04	4,279.90
1947	STRIBLING, MILDRED	Perpetual Care	Stcks & Bnds	0.01	1,456.72	0.00	18.02	0.00	1,474.74	55.78	0.0080	64.67	8.87	129.32	1,604.05
1947	TOWNSEND, C.H.&J.G.	Perpetual Care	Stcks & Bnds	0.00	777.34	0.00	9.62	0.00	786.96	29.77	0.0043	34.51	4.73	69.01	855.97
1948	COTA, GEORGE W.	Perpetual Care	Stcks & Bnds	0.00	777.34	0.00	9.62	0.00	786.96	29.77	0.0043	34.51	4.73	69.01	855.97
1948	GOWING, MARY K.	Perpetual Care	Stcks & Bnds	0.01	1,554.66	0.00	19.23	0.00	1,573.89	59.53	0.0085	69.01	9.46	138.01	1,711.90
1948	GERRY, LOUIS C.	Perpetual Care	Stcks & Bnds	0.01	1,204.88	0.00	14.90	0.00	1,219.78	46.14	0.0066	53.49	7.33	106.96	1,326.74
1948	JACKSON, WILLIAM K.	Perpetual Care	Stcks & Bnds	0.01	1,554.66	0.00	19.23	0.00	1,573.89	59.53	0.0085	69.01	9.46	138.01	1,711.90
1949	PROCTOR & LORD	Perpetual Care	Stcks & Bnds	0.00	777.34	0.00	9.62	0.00	786.96	29.77	0.0043	34.51	4.73	69.01	855.97
1950	ALDRICH, CALDWELL, T	Perpetual Care	Stcks & Bnds	0.00	777.34	0.00	9.62	0.00	786.96	29.77	0.0043	34.51	4.73	69.01	855.97
1951	BROWN, WM. ROBINSON	Perpetual Care	Stcks & Bnds	0.01	1,554.66	0.00	19.23	0.00	1,573.89	59.53	0.0085	69.01	9.46	138.01	1,711.90
1951	GRAU, JOHN A.	Perpetual Care	Stcks & Bnds	0.00	777.34	0.00	9.62	0.00	786.96	29.77	0.0043	34.51	4.73	69.01	855.97
1953	METCALF, ETHEL & NEL	Perpetual Care	Stcks & Bnds	0.01	1,554.66	0.00	19.23	0.00	1,573.89	59.53	0.0085	69.01	9.46	138.01	1,711.90
1954	SCHOEPF, ALBIN K.	Perpetual Care	Stcks & Bnds	0.01	1,288.80	0.00	15.94	0.00	1,304.74	49.35	0.0071	57.21	7.85	114.41	1,419.15
1955	FROTHINGHAM, F.E.	Perpetual Care	Stcks & Bnds	0.01	1,303.57	0.00	16.12	0.00	1,319.70	49.92	0.0071	57.87	7.94	115.72	1,435.42
1955	GORDON, JOSEPHINE WK	Perpetual Care	Stcks & Bnds	0.01	1,303.57	0.00	16.12	0.00	1,319.70	49.92	0.0071	57.87	7.94	115.72	1,435.42
1955	YARDLEY, WILLIAM	Perpetual Care	Stcks & Bnds	0.00	621.88	0.00	7.69	0.00	629.57	23.81	0.0034	27.61	3.79	55.20	684.77
1957	BLACK, ABNER S.	Perpetual Care	Stcks & Bnds	0.00	627.30	0.00	7.76	0.00	635.06	24.02	0.0034	27.85	3.82	55.69	690.75
1957	TOWNSEND, KATE	Perpetual Care	Stcks & Bnds	0.01	1,254.62	0.00	15.52	0.00	1,270.14	48.04	0.0069	55.69	7.64	111.37	1,381.52
1958	FARNSWORTH, WM. J.	Perpetual Care	Stcks & Bnds	0.00	679.46	0.00	8.40	0.00	687.86	26.02	0.0037	30.16	4.14	60.32	748.18
1958	SMITH, JOSEPH LINDEN	Perpetual Care	Stcks & Bnds	0.01	1,358.79	0.00	16.81	0.00	1,375.60	52.03	0.0074	60.32	8.27	120.62	1,496.22
1960	ALDRICH, CHAPIN	Perpetual Care	Stcks & Bnds	0.01	1,115.49	0.00	13.80	0.00	1,129.28	42.72	0.0061	49.52	6.79	99.02	1,228.31
1960	DAVIS, GEORGE B.	Perpetual Care	Stcks & Bnds	0.01	1,889.68	0.00	23.37	0.00	1,913.05	72.36	0.0104	83.89	11.50	167.75	2,080.80
1961	FISKE, HENRY	Perpetual Care	Stcks & Bnds	0.01	1,115.49	0.00	13.80	0.00	1,129.28	42.72	0.0061	49.52	6.79	99.02	1,228.31
1962	MACVEAGH,CHARLTON	Perpetual Care	Stcks & Bnds	0.01	1,191.65	0.00	14.74	0.00	1,206.39	45.63	0.0065	52.90	7.25	105.78	1,312.18
1962	HENDERSON, ERNEST	Perpetual Care	Stcks & Bnds	0.01	967.77	0.00	11.97	0.00	979.74	37.06	0.0053	42.96	5.89	85.91	1,065.65
1962	HENDERSON FAMILY LOT	Perpetual Care	Stcks & Bnds	0.01	967.77	0.00	11.97	0.00	979.74	37.06	0.0053	42.96	5.89	85.91	1,065.65
1962	KORPI FAMILY LOT	Perpetual Care	Stcks & Bnds	0.00	484.26	0.00	5.99	0.00	490.25	18.54	0.0027	21.50	2.95	42.99	533.24
1962	MAURAN, JOHN L.	Perpetual Care	Stcks & Bnds	0.01	967.77	0.00	11.97	0.00	979.74	37.06	0.0053	42.96	5.89	85.91	1,065.65
1963	LARNED, MABEL B.	Perpetual Care	Stcks & Bnds	0.01	967.77	0.00	11.97	0.00	979.74	37.06	0.0053	42.96	5.89	85.91	1,065.65
1964	JAMES, ALEXANDER	Perpetual Care	Stcks & Bnds	0.01	967.77	0.00	11.97	0.00	979.74	37.06	0.0053	42.96	5.89	85.91	1,065.65
1964	WADE, OSBORNE C.	Perpetual Care	Stcks & Bnds	0.00	880.70	0.00	10.89	0.00	891.59	33.72	0.0048	39.10	5.36	78.18	969.78
1964	KENNELLY, MRS. R.G.	Perpetual Care	Stcks & Bnds	0.00	880.70	0.00	10.89	0.00	891.59	33.72	0.0048	39.10	5.36	78.18	969.78
1965	REED FAMILY LOT	Perpetual Care	Stcks & Bnds	0.00	880.70	0.00	10.89	0.00	891.59	33.72	0.0048	39.10	5.36	78.18	969.78
1965	MASON, CLARENCE F.	Perpetual Care	Stcks & Bnds	0.00	765.66	0.00	9.47	0.00	775.13	29.32	0.0042	33.99	4.66	67.97	843.10
1965	SOWING, FRED & JEN	Perpetual Care	Stcks & Bnds	0.00	766.43	0.00	9.48	0.00	775.91	29.35	0.0042	34.02	4.67	68.04	843.95
1965	CLUKAY, MARIA	Perpetual Care	Stcks & Bnds	0.00	766.43	0.00	9.48	0.00	775.91	29.35	0.0042	34.02	4.67	68.04	843.95
1965	LINDGREN, JOHN R.	Perpetual Care	Stcks & Bnds	0.00	765.66	0.00	9.47	0.00	775.13	29.32	0.0042	33.99	4.66	67.97	843.10
1965	BOWDITCH LOT	Perpetual Care	Stcks & Bnds	0.00	766.43	0.00	9.48	0.00	775.91	29.35	0.0042	34.02	4.67	68.04	843.95
1966	OLSEN, ARNE H.	Perpetual Care	Stcks & Bnds	0.01	925.02	0.00	11.44	0.00	936.46	35.42	0.0051	41.06	5.63	82.12	1,018.58
1966	WORCESTER, ARTHUR A.	Perpetual Care	Stcks & Bnds	0.01	925.02	0.00	11.44	0.00	936.46	35.42	0.0051	41.06	5.63	82.12	1,018.58
1967	WOODWARD LAHTI LOT	Perpetual Care	Stcks & Bnds	0.00	854.27	0.00	10.57	0.00	864.83	32.71	0.0047	37.92	5.20	75.83	940.67
1967	MACKIE, CARL	Perpetual Care	Stcks & Bnds	0.00	854.27	0.00	10.57	0.00	864.83	32.71	0.0047	37.92	5.20	75.83	940.67
1967	CARLETON, PETER F.	Perpetual Care	Stcks & Bnds	0.01	1,708.55	0.00	21.13	0.00	1,729.68	65.43	0.0094	75.84	10.40	151.67	1,881.35
1967	WEILLE, FRANCIS L.	Perpetual Care	Stcks & Bnds	0.00	854.27	0.00	10.57	0.00	864.83	32.71	0.0047	37.92	5.20	75.83	940.67
1967	BLOUNT, F. NELSON	Perpetual Care	Stcks & Bnds	0.00	854.27	0.00	10.57	0.00	864.83	32.71	0.0047	37.92	5.20	75.83	940.67

DATE	TRUST NAME	PURPOSE	HOW INVSTD	% of TOTAL DEC	PRINCIPAL - SUB-ACCT # 5850910610 BALANCE PRINCIPAL 01/01/06	YTD TOTALS NEW FUNDS	YTD TOTALS GAIN / LOSS	YTD TOTALS EXPEND	BALANCE PRINCIPAL YEAR END DEC	INCOME - SUB-ACCT # 5850910610 BALANCE INCOME 01/01/06	%%%% DEC	YTD TOTALS NET INCOME	YTD TOTALS TRANS / EXPEND	BALANCE INCOME YEAR END DEC	TOTAL PRINCIPAL & INCOME DEC
1968	SAARI, KUSTAA	Perpetual Care	Stcks & Bnds	0.00	750.11	0.00	9.28	0.00	759.39	28.72	0.0041	33.30	4.57	66.59	825.98
1968	MACGRATH, C.R.	Perpetual Care	Stcks & Bnds	0.00	750.11	0.00	9.28	0.00	759.39	28.72	0.0041	33.30	4.57	66.59	825.98
1969	HAYES, HARVEY C.	Perpetual Care	Stcks & Bnds	0.00	900.94	0.00	11.14	0.00	912.08	34.50	0.0049	39.99	5.48	79.98	992.06
1969	FAIRBANKS, JOS&LOUIS	Perpetual Care	Stcks & Bnds	0.00	900.94	0.00	11.14	0.00	912.08	34.50	0.0049	39.99	5.48	79.98	992.06
1969	GOWING, ALICE	Perpetual Care	Stcks & Bnds	0.00	900.94	0.00	11.14	0.00	912.08	34.50	0.0049	39.99	5.48	79.98	992.06
1969	GOWING, HENRY & BELL	Perpetual Care	Stcks & Bnds	0.00	900.94	0.00	11.14	0.00	912.08	34.50	0.0049	39.99	5.48	79.98	992.06
1970	RICHARDSON, CLIFTON	Perpetual Care	Stcks & Bnds	0.00	862.06	0.00	10.66	0.00	872.72	33.01	0.0047	38.27	5.25	76.53	949.25
1970	VONSTADE, P.S. JR	Perpetual Care	Stcks & Bnds	0.00	862.06	0.00	10.66	0.00	872.72	33.01	0.0047	38.27	5.25	76.53	949.25
1970	WARD, JAMES S.	Perpetual Care	Stcks & Bnds	0.00	862.06	0.00	10.66	0.00	872.72	33.01	0.0047	38.27	5.25	76.53	949.25
1970	CLOSE, JOSEPH K.	Perpetual Care	Stcks & Bnds	0.00	862.06	0.00	10.66	0.00	872.72	33.01	0.0047	38.27	5.25	76.53	949.25
1971	LEONARD, C.J.	Perpetual Care	Stcks & Bnds	0.00	850.39	0.00	10.52	0.00	860.91	32.56	0.0047	37.75	5.18	75.49	936.40
1973	KUGA LOT	Perpetual Care	Stcks & Bnds	0.00	760.22	0.00	9.40	0.00	769.62	29.11	0.0042	33.75	4.63	67.49	837.10
1973	MCKEEN C.E.	Perpetual Care	Stcks & Bnds	0.00	760.22	0.00	9.40	0.00	769.62	29.11	0.0042	33.75	4.63	67.49	837.10
1973	PARSONS LOT	Perpetual Care	Stcks & Bnds	0.00	760.22	0.00	9.40	0.00	769.62	29.11	0.0042	33.75	4.63	67.49	837.10
1973	WRIGHT, THOMAS P.	Perpetual Care	Stcks & Bnds	0.00	760.22	0.00	9.40	0.00	769.62	29.11	0.0042	33.75	4.63	67.49	837.10
1974	MCDEVITT, WM.	Perpetual Care	Stcks & Bnds	0.00	428.32	0.00	5.30	0.00	433.61	16.40	0.0023	19.01	2.61	38.02	471.64
1974	PEIRCE, E.B.	Perpetual Care	Stcks & Bnds	0.00	856.59	0.00	10.60	0.00	867.19	32.80	0.0047	38.03	5.21	76.04	943.23
1974	SAGENDORPH LOT	Perpetual Care	Stcks & Bnds	0.00	856.59	0.00	10.60	0.00	867.19	32.80	0.0047	38.03	5.21	76.04	943.23
1975	ALLISON, HENRY	Perpetual Care	Stcks & Bnds	0.01	1,029.19	0.00	12.73	0.00	1,041.92	39.41	0.0056	45.69	6.26	91.36	1,133.28
1975	BRENNING LOT	Perpetual Care	Stcks & Bnds	0.00	514.59	0.00	6.37	0.00	520.95	19.71	0.0028	22.84	3.13	45.68	566.63
1975	IVANOV-RINOV, G.P.	Perpetual Care	Stcks & Bnds	0.01	1,029.17	0.00	12.73	0.00	1,041.90	39.41	0.0056	45.69	6.26	91.36	1,133.26
1976	HALE, RUFUS FROST	Perpetual Care	Stcks & Bnds	0.00	894.68	0.00	11.07	0.00	905.75	34.26	0.0049	39.72	5.45	79.42	985.17
1976	BUSSART, ZULEMA	Perpetual Care	Stcks & Bnds	0.00	894.68	0.00	11.07	0.00	905.75	34.26	0.0049	39.72	5.45	79.42	985.17
1976	WARREN, WM. VAN	Perpetual Care	Stcks & Bnds	0.00	894.68	0.00	11.07	0.00	905.75	34.26	0.0049	39.72	5.45	79.42	985.17
1977	CABOT, T.H. LOT	Perpetual Care	Stcks & Bnds	0.00	861.28	0.00	10.65	0.00	871.93	32.98	0.0047	38.23	5.24	76.46	948.39
1977	RAYMOND, WM. JR. LOT	Perpetual Care	Stcks & Bnds	0.00	861.28	0.00	10.65	0.00	871.93	32.98	0.0047	38.23	5.24	76.46	948.39
1977	PHILLIPS, FRED W. LO	Perpetual Care	Stcks & Bnds	0.00	861.28	0.00	10.65	0.00	871.93	32.98	0.0047	38.23	5.24	76.46	948.39
1978	CURTIS, EDITH R.	Perpetual Care	Stcks & Bnds	0.01	1,685.32	0.00	20.85	0.00	1,706.16	64.54	0.0092	74.81	10.26	149.61	1,855.77
1978	MASON, DEXTER	Perpetual Care	Stcks & Bnds	0.00	842.60	0.00	10.42	0.00	853.02	32.27	0.0046	37.40	5.13	74.80	927.82
1979	LINDGREN, PHYLLIS	Perpetual Care	Stcks & Bnds	0.00	442.27	0.00	5.47	0.00	447.74	16.94	0.0024	19.63	2.69	39.26	487.00
1979	WORESTER, MILLARD	Perpetual Care	Stcks & Bnds	0.00	883.81	0.00	10.93	0.00	894.75	33.84	0.0048	39.23	5.38	78.46	973.20
1979	KNIGHT, ROBT & BERNA	Perpetual Care	Stcks & Bnds	0.01	1,546.19	0.00	19.13	0.00	1,565.32	148.79	0.0085	68.64	9.41	226.84	1,792.16
1979	TASTULA, WAINO	Perpetual Care	Stcks & Bnds	0.00	442.28	0.00	5.47	0.00	447.75	16.94	0.0024	19.63	2.69	39.26	487.01
1980	PEABODY, PHYLLIS	Perpetual Care	Stcks & Bnds	0.00	528.57	0.00	6.54	0.00	535.10	20.24	0.0029	23.46	3.22	46.92	582.03
1981	YEOMAND, CLINTON B.	Perpetual Care	Stcks & Bnds	0.00	698.31	0.00	8.64	0.00	706.95	26.74	0.0038	31.00	4.25	61.99	768.94
1982	DOYLE, JESSE & CHRIS	Perpetual Care	Stcks & Bnds	0.00	350.34	0.00	4.33	0.00	354.67	13.42	0.0019	15.55	2.13	31.10	385.77
1982	ELDER, DAVID	Perpetual Care	Stcks & Bnds	0.00	700.66	0.00	8.67	0.00	709.32	26.83	0.0038	31.10	4.27	62.20	771.52
1982	KING, BETSY	Perpetual Care	Stcks & Bnds	0.00	700.66	0.00	8.67	0.00	709.32	26.83	0.0038	31.10	4.27	62.20	771.52
1982	THE KINGDOM	Perpetual Care	Stcks & Bnds	0.00	700.66	0.00	8.67	0.00	709.32	26.83	0.0038	31.10	4.27	62.20	771.52
1982	MCKEE, JULIEN	Perpetual Care	Stcks & Bnds	0.00	350.34	0.00	4.33	0.00	354.67	13.42	0.0019	15.55	2.13	31.10	385.77
1982	RATHBURN, EDWARD	Perpetual Care	Stcks & Bnds	0.00	350.34	0.00	4.33	0.00	354.67	13.42	0.0019	15.55	2.13	31.10	385.77
1982	SUMMERS, WM.	Perpetual Care	Stcks & Bnds	0.00	350.34	0.00	4.33	0.00	354.67	13.42	0.0019	15.55	2.13	31.10	385.77
1982	WAITE LOT	Perpetual Care	Stcks & Bnds	0.00	350.18	0.00	4.33	0.00	354.51	13.41	0.0019	15.55	2.13	31.09	385.60
1982	PEABODY, RUSSELL	Perpetual Care	Stcks & Bnds	0.00	700.35	0.00	8.66	0.00	709.01	26.82	0.0038	31.09	4.26	62.17	771.18
1982	ALDRICH, HERMAN W	Perpetual Care	Stcks & Bnds	0.00	350.18	0.00	4.33	0.00	354.51	13.41	0.0019	15.55	2.13	31.09	385.60
1983	PRATT,HERBERT & ISABEL	Perpetual Care	Stcks & Bnds	0.00	651.62	0.00	8.06	0.00	659.68	24.95	0.0036	28.93	3.97	57.85	717.52
1984	PETERSON, MARK LOT	Perpetual Care	Stcks & Bnds	0.00	606.26	0.00	7.50	0.00	613.76	23.22	0.0033	26.91	3.69	53.82	667.57
1984	BURNHAM, E.N. & BELLOLI	Perpetual Care	Stcks & Bnds	0.00	302.90	0.00	3.75	0.00	306.64	11.60	0.0017	13.45	1.84	26.89	333.53
1984	HADDOCK, JAMES & DORIS	Perpetual Care	Stcks & Bnds	0.00	606.26	0.00	7.50	0.00	613.76	23.22	0.0033	26.91	3.69	53.82	667.57

					PRINCIPAL - SUB-ACCT # 5850910610					INCOME - SUB-ACCT # 5850910610					
						YTD TOTALS						YTD TOTALS			
DATE	TRUST NAME	PURPOSE	HOW INVSTD	% of TOTAL DEC	BALANCE PRINCIPAL 01/01/06	NEW FUNDS	GAIN / LOSS	EXPEND	BALANCE PRINCIPAL YEAR END DEC	BALANCE INCOME 01/01/06	%%%% DEC	NET INCOME	TRANS / EXPEND	BALANCE INCOME YEAR END DEC	TOTAL PRINCIPAL & INCOME DEC
1984	WILLARD, GLADYS LOT	Perpetual Care	Stcks & Bnds	0.00	302.90	0.00	3.75	0.00	306.64	11.60	0.0017	13.45	1.84	26.89	333.53
1984	MANN, PATRICIA LEIGHT	Perpetual Care	Stcks & Bnds	0.00	302.90	0.00	3.75	0.00	306.64	11.60	0.0017	13.45	1.84	26.89	333.53
1984	FOLKER, FRED & MARY	Perpetual Care	Stcks & Bnds	0.00	606.26	0.00	7.50	0.00	613.76	23.22	0.0033	26.91	3.69	53.82	667.57
1984	WHITNEY, EDWARD & MILLI	Perpetual Care	Stcks & Bnds	0.00	302.90	0.00	3.75	0.00	306.64	11.60	0.0017	13.45	1.84	26.89	333.53
1984	EDICK, ROBERT & JOAN	Perpetual Care	Stcks & Bnds	0.00	302.90	0.00	3.75	0.00	306.64	11.60	0.0017	13.45	1.84	26.89	333.53
1984	CUDDIHEE, JAMES & ELS	Perpetual Care	Stcks & Bnds	0.00	606.26	0.00	7.50	0.00	613.76	23.22	0.0033	26.91	3.69	53.82	667.57
1985	BENNETT, WALTER	Perpetual Care	Stcks & Bnds	0.00	282.01	0.00	3.49	0.00	285.49	10.80	0.0015	12.52	1.72	25.03	310.53
1985	CABOT, T.H.	Perpetual Care	Stcks & Bnds	0.00	564.01	0.00	6.98	0.00	570.99	21.60	0.0031	25.04	3.43	50.07	621.06
1985	COOK, CHARLES	Perpetual Care	Stcks & Bnds	0.00	282.01	0.00	3.49	0.00	285.49	10.80	0.0015	12.52	1.72	25.03	310.53
1985	McLELLAN, HOPE, ESTATE	Perpetual Care	Stcks & Bnds	0.00	564.01	0.00	6.98	0.00	570.99	21.60	0.0031	25.04	3.43	50.07	621.06
1985	SUMMERS, JOHN	Perpetual Care	Stcks & Bnds	0.00	282.01	0.00	3.49	0.00	285.49	10.80	0.0015	12.52	1.72	25.03	310.53
1986	BERNIER, BETSY	Perpetual Care	Stcks & Bnds	0.00	507.65	0.00	6.28	0.00	513.93	19.44	0.0028	22.54	3.09	45.06	558.99
1986	LEHMANN,PAUL & NANCY	Perpetual Care	Stcks & Bnds	0.00	507.65	0.00	6.28	0.00	513.93	19.44	0.0028	22.54	3.09	45.06	558.99
1986	NAZELROD, BETTY	Perpetual Care	Stcks & Bnds	0.01	1,015.33	0.00	12.56	0.00	1,027.89	38.88	0.0056	45.07	6.18	90.13	1,118.02
1986	PELLERIN, WILLIAM & NANCY	Perpetual Care	Stcks & Bnds	0.00	507.65	0.00	6.28	0.00	513.93	19.44	0.0028	22.54	3.09	45.06	558.99
1986	McDONALD, BRIAN & LUCILLE	Perpetual Care	Stcks & Bnds	0.00	507.65	0.00	6.28	0.00	513.93	19.44	0.0028	22.54	3.09	45.06	558.99
1986	ROWE, ALICE,GERTRUDE,HARRY	Perpetual Care	Stcks & Bnds	0.00	761.47	0.00	9.42	0.00	770.89	29.16	0.0042	33.80	4.64	67.60	838.49
1987	McKENNA, JOHN & ALICE	Perpetual Care	Stcks & Bnds	0.00	915.61	0.00	11.33	0.00	926.94	35.06	0.0050	40.65	5.57	81.28	1,008.22
1987	CLUKAY, HAROLD & ISABEL	Perpetual Care	Stcks & Bnds	0.00	457.81	0.00	5.66	0.00	463.47	17.53	0.0025	20.32	2.79	40.64	504.11
1987	NIEMELA, SHELIA H.	Perpetual Care	Stcks & Bnds	0.00	457.81	0.00	5.66	0.00	463.47	17.53	0.0025	20.32	2.79	40.64	504.11
1987	JOHNSON, ROY & LORRAINE	Perpetual Care	Stcks & Bnds	0.00	457.81	0.00	5.66	0.00	463.47	17.53	0.0025	20.32	2.79	40.64	504.11
1987	PELLERIN, CECILE R.	Perpetual Care	Stcks & Bnds	0.00	457.81	0.00	5.66	0.00	463.47	17.53	0.0025	20.32	2.79	40.64	504.11
1987	PERKINS, RALPH, JR.	Perpetual Care	Stcks & Bnds	0.00	457.81	0.00	5.66	0.00	463.47	17.53	0.0025	20.32	2.79	40.64	504.11
1987	BARDIS, MARION H.	Perpetual Care	Stcks & Bnds	0.00	457.81	0.00	5.66	0.00	463.47	17.53	0.0025	20.32	2.79	40.64	504.11
1988	WHITNEY, DAVID K.	Perpetual Care	Stcks & Bnds	0.00	469.36	0.00	5.81	0.00	475.16	17.97	0.0026	20.84	2.86	41.67	516.83
1988	PARISH, EDWARD C.	Perpetual Care	Stcks & Bnds	0.00	469.36	0.00	5.81	0.00	475.16	17.97	0.0026	20.84	2.86	41.67	516.83
1988	CROWELL, AANITA & RICHARD	Perpetual Care	Stcks & Bnds	0.00	234.51	0.00	2.90	0.00	237.41	8.98	0.0013	10.41	1.43	20.82	258.23
1988	PROVOST, ARMAND	Perpetual Care	Stcks & Bnds	0.00	469.36	0.00	5.81	0.00	475.16	17.97	0.0026	20.84	2.86	41.67	516.83
1988	MCLEAN,ERNEST & ALINE	Perpetual Care	Stcks & Bnds	0.00	234.51	0.00	2.90	0.00	237.41	8.98	0.0013	10.41	1.43	20.82	258.23
1989	BUNK,RALPH & DOTTIE	Perpetual Care	Stcks & Bnds	0.00	469.36	0.00	5.81	0.00	475.16	17.97	0.0026	20.84	2.86	41.67	516.83
1989	McKENNA,FRANK & ALMA	Perpetual Care	Stcks & Bnds	0.00	469.36	0.00	5.81	0.00	475.16	17.97	0.0026	20.84	2.86	41.67	516.83
1989	JOHNSON,RALPH & MARY	Perpetual Care	Stcks & Bnds	0.00	469.36	0.00	5.81	0.00	475.16	17.97	0.0026	20.84	2.86	41.67	516.83
1989	BARDEN,BRIAN & JEAN	Perpetual Care	Stcks & Bnds	0.00	469.36	0.00	5.81	0.00	475.16	17.97	0.0026	20.84	2.86	41.67	516.83
1991	ALLISON, ANDREW	Perpetual Care	Stcks & Bnds	0.00	562.09	0.00	6.95	0.00	569.04	21.52	0.0031	24.95	3.42	49.90	618.94
1991	ALLISON, ELLIOT S.	Perpetual Care	Stcks & Bnds	0.00	449.74	0.00	5.56	0.00	455.30	17.22	0.0025	19.96	2.74	39.92	495.22
1991	ALMEIDA, FRANK & MARION	Perpetual Care	Stcks & Bnds	0.00	337.38	0.00	4.17	0.00	341.56	12.92	0.0018	14.98	2.05	29.95	371.51
1991	BOOZER, WM & CHRISTINA	Perpetual Care	Stcks & Bnds	0.00	337.38	0.00	4.17	0.00	341.56	12.92	0.0018	14.98	2.05	29.95	371.51
1991	BURNETT, BLANCHE	Perpetual Care	Stcks & Bnds	0.00	674.46	0.00	8.34	0.00	682.80	25.83	0.0037	29.94	4.11	59.87	742.67
1991	DAVIS, FOREST W & CLARA	Perpetual Care	Stcks & Bnds	0.00	332.88	0.00	4.12	0.00	337.00	12.75	0.0018	14.78	2.03	29.55	366.55
1991	HARRIS, JOHN W & BETSEY	Perpetual Care	Stcks & Bnds	0.00	665.42	0.00	8.23	0.00	673.65	25.48	0.0036	29.54	4.05	59.07	732.72
1991	REBOLLEDO, RICHARD	Perpetual Care	Stcks & Bnds	0.00	443.73	0.00	5.49	0.00	449.21	16.99	0.0024	19.70	2.70	39.39	488.60
1991	SOVIK, JAMES & BARBARA	Perpetual Care	Stcks & Bnds	0.00	665.42	0.00	8.23	0.00	673.65	25.48	0.0036	29.54	4.05	59.07	732.72
1991	SPIKER, SAMUEL	Perpetual Care	Stcks & Bnds	0.00	332.88	0.00	4.12	0.00	337.00	12.75	0.0018	14.78	2.03	29.55	366.55
1991	SPRAGUE, REVEREND EDWARD	Perpetual Care	Stcks & Bnds	0.01	1,109.46	0.00	13.72	0.00	1,123.18	42.48	0.0061	49.25	6.75	98.49	1,221.67
1991	TIELINEN, SYLVIA	Perpetual Care	Stcks & Bnds	0.00	222.03	0.00	2.75	0.00	224.78	8.50	0.0012	9.86	1.35	19.71	244.49
1991	WALSH, DANIEL J & ANN	Perpetual Care	Stcks & Bnds	0.00	665.42	0.00	8.23	0.00	673.65	25.48	0.0036	29.54	4.05	59.07	732.72
1992	WARREN, GEORGE & ROSAMOND	Perpetual Care	Stcks & Bnds	0.00	432.87	0.00	5.35	0.00	438.23	16.58	0.0024	19.22	2.63	38.43	476.65
1992	DOSCHER, JOHN F.	Perpetual Care	Stcks & Bnds	0.00	54.24	0.00	0.67	0.00	54.91	2.08	0.0003	2.41	0.33	4.81	59.72
1992	WARREN, WILLIAM	Perpetual Care	Stcks & Bnds	0.00	432.91	0.00	5.35	0.00	438.27	16.58	0.0024	19.22	2.64	38.43	476.70

					PRINCIPAL - SUB-ACCT # 5850910610					INCOME - SUB-ACCT # 5850910610					
						YTD TOTALS						YTD TOTALS			
DATE	TRUST NAME	PURPOSE	HOW INVSTD	% of TOTAL DEC	BALANCE PRINCIPAL 01/01/06	NEW FUNDS	GAIN / LOSS	EXPEND	BALANCE PRINCIPAL YEAR END DEC	BALANCE INCOME 01/01/06	%%%% DEC	NET INCOME	TRANS / EXPEND	BALANCE INCOME YEAR END DEC	TOTAL PRINCIPAL & INCOME DEC
1992	HOTIN, WILLIAM	Perpetual Care	Stcks & Bnds	0.00	324.73	0.00	4.02	0.00	328.75	12.43	0.0018	14.42	1.98	28.83	357.58
1992	DELNERO, RICHARD & EILEEN	Perpetual Care	Stcks & Bnds	0.00	324.73	0.00	4.02	0.00	328.75	12.43	0.0018	14.42	1.98	28.83	357.58
1992	KING, MARY	Perpetual Care	Stcks & Bnds	0.00	324.73	0.00	4.02	0.00	328.75	12.43	0.0018	14.42	1.98	28.83	357.58
1992	BURNHAM, PAUL	Perpetual Care	Stcks & Bnds	0.00	324.73	0.00	4.02	0.00	328.75	12.43	0.0018	14.42	1.98	28.83	357.58
1993	STAPLES, CLESTON & KATHERINE	Perpetual Care	Stcks & Bnds	0.00	428.02	0.00	5.29	0.00	433.31	16.39	0.0023	19.00	2.61	38.00	471.31
1993	CLUKAY, KENNETH & LINDA	Perpetual Care	Stcks & Bnds	0.00	428.02	0.00	5.29	0.00	433.31	16.39	0.0023	19.00	2.61	38.00	471.31
1993	WARREN, WILLIAM	Perpetual Care	Stcks & Bnds	0.00	428.02	0.00	5.29	0.00	433.31	16.39	0.0023	19.00	2.61	38.00	471.31
1993	HALE, JUDSON D SR	Perpetual Care	Stcks & Bnds	0.00	534.95	0.00	6.62	0.00	541.56	20.48	0.0029	23.75	3.26	47.49	589.05
1993	DOYLE, ROBERT W & MARY G	Perpetual Care	Stcks & Bnds	0.00	534.95	0.00	6.62	0.00	541.56	20.48	0.0029	23.75	3.26	47.49	589.05
1993	DOYLE, DAVID J	Perpetual Care	Stcks & Bnds	0.00	534.95	0.00	6.62	0.00	541.56	20.48	0.0029	23.75	3.26	47.49	589.05
1993	RAJANIEMI, CHARLOTTE P	Perpetual Care	Stcks & Bnds	0.00	534.95	0.00	6.62	0.00	541.56	20.48	0.0029	23.75	3.26	47.49	589.05
1993	BLUM, LOUISE	Perpetual Care	Stcks & Bnds	0.00	267.48	0.00	3.31	0.00	270.79	10.24	0.0015	11.87	1.63	23.74	294.53
1993	WHITE, WENDY P	Perpetual Care	Stcks & Bnds	0.00	534.96	0.00	6.62	0.00	541.58	20.49	0.0029	23.75	3.26	47.49	589.07
1993	BLODGETT, ANNE W	Perpetual Care	Stcks & Bnds	0.00	642.18	0.00	7.94	0.00	650.13	24.59	0.0035	28.51	3.91	57.01	707.13
1993	UTLEY, FREDERICK B & BARBARA	Perpetual Care	Stcks & Bnds	0.00	642.18	0.00	7.94	0.00	650.13	24.59	0.0035	28.51	3.91	57.01	707.13
1993	DELILL, OLIVER & FLORENCE	Perpetual Care	Stcks & Bnds	0.00	321.11	0.00	3.97	0.00	325.08	12.30	0.0018	14.25	1.95	28.50	353.58
1994	CROCKER, AUGUSTUS T & JULIE S	Perpetual Care	Stcks & Bnds	0.00	423.97	0.00	5.24	0.00	429.22	16.24	0.0023	18.82	2.58	37.64	466.85
1994	GOLDMANN,ARTHUR F & RITA J	Perpetual Care	Stcks & Bnds	0.00	636.10	0.00	7.87	0.00	643.97	24.36	0.0035	28.24	3.87	56.47	700.44
1994	UTLEY, FREDERICK B & BARBARA	Perpetual Care	Stcks & Bnds	0.00	636.10	0.00	7.87	0.00	643.97	24.36	0.0035	28.24	3.87	56.47	700.44
1995	BRANDES, DAVID	Perpetual Care	Stcks & Bnds	0.00	505.67	0.00	6.25	0.00	511.92	19.36	0.0028	22.45	3.08	44.89	556.81
1995	BURNHAM, DANIEL	Perpetual Care	Stcks & Bnds	0.00	303.23	0.00	3.75	0.00	306.99	11.61	0.0017	13.46	1.85	26.92	333.90
1995	CROWLEY, MICHAEL & WENDY	Perpetual Care	Stcks & Bnds	0.00	252.70	0.00	3.13	0.00	255.83	9.68	0.0014	11.22	1.54	22.43	278.26
1995	DELNERO, RICHARD	Perpetual Care	Stcks & Bnds	0.00	252.70	0.00	3.13	0.00	255.83	9.68	0.0014	11.22	1.54	22.43	278.26
1995	DUBLIN CHRISTIAN ACADEMY	Perpetual Care	Stcks & Bnds	0.00	505.67	0.00	6.25	0.00	511.92	19.36	0.0028	22.45	3.08	44.89	556.81
1995	EAVES, JEAN	Perpetual Care	Stcks & Bnds	0.00	303.23	0.00	3.75	0.00	306.99	11.61	0.0017	13.46	1.85	26.92	333.90
1995	MAC VEAGH, CHARLTON, JR.	Perpetual Care	Stcks & Bnds	0.00	404.32	0.00	5.00	0.00	409.32	15.48	0.0022	17.95	2.46	35.89	445.21
1995	WEIR, DAVID R., JR.	Perpetual Care	Stcks & Bnds	0.00	505.67	0.00	6.25	0.00	511.92	19.36	0.0028	22.45	3.08	44.89	556.81
1995	YOUNG, JANE S.	Perpetual Care	Stcks & Bnds	0.00	303.23	0.00	3.75	0.00	306.99	11.61	0.0017	13.46	1.85	26.92	333.90
1996	OJA, WILLARD	Perpetual Care	Stcks & Bnds	0.00	470.57	0.00	5.82	0.00	476.39	18.02	0.0026	20.89	2.86	41.77	518.17
1996	BLACK, MARJORIE	Perpetual Care	Stcks & Bnds	0.00	282.45	0.00	3.49	0.00	285.95	10.82	0.0015	12.54	1.72	25.07	311.02
1996	MAYNARD, ELIZABETH	Perpetual Care	Stcks & Bnds	0.00	282.47	0.00	3.49	0.00	285.96	10.82	0.0015	12.54	1.72	25.08	311.04
1996	HOWARD, WALTER	Perpetual Care	Stcks & Bnds	0.00	564.65	0.00	6.98	0.00	571.64	21.62	0.0031	25.07	3.44	50.13	621.76
1997	McINTYRE, ELIZABETH	Perpetual Care	Stcks & Bnds	0.00	254.23	0.00	3.14	0.00	257.38	9.74	0.0014	11.29	1.55	22.57	279.95
1997	MERYMAN, RICHARD	Perpetual Care	Stcks & Bnds	0.00	296.61	0.00	3.67	0.00	300.28	11.36	0.0016	13.17	1.81	26.33	326.61
1997	LORANGER, BERNARD & MARION	Perpetual Care	Stcks & Bnds	0.00	550.83	0.00	6.81	0.00	557.64	21.09	0.0030	24.45	3.35	48.90	606.54
1997	NELSON, JOHN & JOYCE	Perpetual Care	Stcks & Bnds	0.00	296.59	0.00	3.67	0.00	300.26	11.36	0.0016	13.17	1.81	26.33	326.59
1997	BLACK, ROGER	Perpetual Care	Stcks & Bnds	0.00	254.25	0.00	3.14	0.00	257.39	9.74	0.0014	11.29	1.55	22.57	279.96
1998	PLUMMER, LEVERE	Perpetual Care	Stcks & Bnds	0.00	323.89	0.00	4.01	0.00	327.90	12.40	0.0018	14.38	1.97	28.75	356.65
1998	MARRINER, THOMAS	Perpetual Care	Stcks & Bnds	0.00	121.46	0.00	1.50	0.00	122.96	4.65	0.0007	5.39	0.74	10.78	133.74
1998	FORBES, LYDIA	Perpetual Care	Stcks & Bnds	0.00	121.46	0.00	1.50	0.00	122.96	4.65	0.0007	5.39	0.74	10.78	133.74
1998	HAMMOND, RICHARD	Perpetual Care	Stcks & Bnds	0.00	323.89	0.00	4.01	0.00	327.90	12.40	0.0018	14.38	1.97	28.75	356.65
1998	HAMPERS, CONSTANTINE	Perpetual Care	Stcks & Bnds	0.01	2,591.43	0.00	32.05	0.00	2,623.48	99.23	0.0142	115.04	15.77	230.04	2,853.53
1998	GNADE, JOAN	Perpetual Care	Stcks & Bnds	0.00	647.93	0.00	8.01	0.00	655.95	24.81	0.0035	28.76	3.94	57.52	713.47
1998	LAPINSKY, ALBERT	Perpetual Care	Stcks & Bnds	0.00	323.89	0.00	4.01	0.00	327.90	12.40	0.0018	14.38	1.97	28.75	356.65
1998	SHONK, LUCY	Perpetual Care	Stcks & Bnds	0.00	647.93	0.00	8.01	0.00	655.95	24.81	0.0035	28.76	3.94	57.52	713.47
1999	TOWNSEND, COLEMAN	Perpetual Care	Stcks & Bnds	0.00	632.37	0.00	7.82	0.00	640.19	24.22	0.0035	28.07	3.85	56.14	696.32
1999	LEE, HENRY III	Perpetual Care	Stcks & Bnds	0.00	632.37	0.00	7.82	0.00	640.19	24.22	0.0035	28.07	3.85	56.14	696.32
1999	GREENHALGH, ZAIGA	Perpetual Care	Stcks & Bnds	0.00	536.33	0.00	6.63	0.00	542.96	89.23	0.0029	23.81	3.26	116.31	659.27
1999	O'CONNOR, MARION	Perpetual Care	Stcks & Bnds	0.00	118.60	0.00	1.47	0.00	120.06	4.54	0.0006	5.26	0.72	10.53	130.59

					PRINCIPAL - SUB-ACCT # 5850910610					INCOME - SUB-ACCT # 5850910610					
						YTD TOTALS						YTD TOTALS			
DATE	TRUST NAME	PURPOSE	HOW INVSTD	% of TOTAL DEC	BALANCE PRINCIPAL 01/01/06	NEW FUNDS	GAIN / LOSS	EXPEND	BALANCE PRINCIPAL YEAR END DEC	BALANCE INCOME 01/01/06	%%%% DEC	NET INCOME	TRANS / EXPEND	BALANCE INCOME YEAR END DEC	TOTAL PRINCIPAL & INCOME DEC
1999	LEIGHTON, PARKER	Perpetual Care	Stcks & Bnds	0.00	110.04	0.00	1.36	0.00	111.40	49.01	0.0006	4.88	0.67	54.57	165.96
1999	PRATT, JOHN & ELSIE	Perpetual Care	Stcks & Bnds	0.00	220.08	0.00	2.72	0.00	222.80	98.01	0.0012	9.77	1.34	109.12	331.92
1999	SISTARE, K. BOOTHBY	Perpetual Care	Stcks & Bnds	(0.00)	660.23	0.00	(4.77)	(600.00)	55.46	294.05	0.0003	19.84	(584.90)	(271.02)	(215.56)
2000	CUDDIHEE, JOHN	Perpetual Care	Stcks & Bnds	0.00	220.08	0.00	2.72	0.00	222.80	77.12	0.0012	9.77	1.34	88.23	311.03
2000	McLELLAN, STEPHAN	Perpetual Care	Stcks & Bnds	0.00	440.15	0.00	5.44	0.00	445.59	154.26	0.0024	19.54	2.68	176.47	622.07
2000	STEELE, MARTHA	Perpetual Care	Stcks & Bnds	0.00	440.15	0.00	5.44	0.00	445.59	154.26	0.0024	19.54	2.68	176.47	622.07
2000	DAVIS, NORMAN	Perpetual Care	Stcks & Bnds	0.00	440.15	0.00	5.44	0.00	445.59	154.26	0.0024	19.54	2.68	176.47	622.07
2001	CUDDIHEE, BRYAN	Perpetual Care	Stcks & Bnds	0.00	330.11	0.00	4.08	0.00	334.20	95.66	0.0018	14.65	2.01	112.33	446.52
2001	CUDDIHEE, MARGARET	Perpetual Care	Stcks & Bnds	0.00	330.11	0.00	4.08	0.00	334.20	95.66	0.0018	14.65	2.01	112.33	446.52
2001	CUDDIHEE, KARIANNE	Perpetual Care	Stcks & Bnds	0.00	330.11	0.00	4.08	0.00	334.20	95.66	0.0018	14.65	2.01	112.33	446.52
2001	HANDY, ALBERT	Perpetual Care	Stcks & Bnds	0.00	330.11	0.00	4.08	0.00	334.20	95.66	0.0018	14.65	2.01	112.33	446.52
2001	NIELSON, ELDEN & MARJORIE	Perpetual Care	Stcks & Bnds	0.00	165.06	0.00	2.04	0.00	167.10	47.83	0.0009	7.33	1.00	56.16	223.26
2003	OLSEN, JOEL	Perpetual Care	Stcks & Bnds	0.00	385.13	0.00	4.76	0.00	389.90	43.41	0.0021	17.10	2.34	62.86	452.75
2003	EDELKIND, JUDY	Perpetual Care	Stcks & Bnds	0.00	385.13	0.00	4.76	0.00	389.90	43.41	0.0021	17.10	2.34	62.86	452.75
2003	DAILEY, RALPH	Perpetual Care	Stcks & Bnds	0.00	407.63	0.00	5.04	0.00	412.67	12.99	0.0022	18.10	2.48	33.57	446.23
2003	BROOKS, PETER	Perpetual Care	Stcks & Bnds	0.00	174.70	0.00	2.16	0.00	176.86	5.57	0.0010	7.76	1.06	14.39	191.24
2003	KNAPP, MICHELLE	Perpetual Care	Stcks & Bnds	0.00	116.46	0.00	1.44	0.00	117.90	3.71	0.0006	5.17	0.71	9.59	127.50
2003	CALI, GRACE	Perpetual Care	Stcks & Bnds	0.00	407.63	0.00	5.04	0.00	412.67	12.99	0.0022	18.10	2.48	33.57	446.23
2003	AVERY, STEPHEN	Perpetual Care	Stcks & Bnds	0.00	116.46	0.00	1.44	0.00	117.90	3.71	0.0006	5.17	0.71	9.59	127.50
2003	WHEELOCK, MAJOR	Perpetual Care	Stcks & Bnds	0.00	110.04	0.00	1.36	0.00	111.40	12.40	0.0006	4.88	0.67	17.96	129.35
2003	KNAPP, STEPHEN	Perpetual Care	Stcks & Bnds	0.00	110.04	0.00	1.36	0.00	111.40	12.40	0.0006	4.88	0.67	17.96	129.35
2003	DWYER ESTATE, TERRY	Perpetual Care	Stcks & Bnds	0.00	385.13	0.00	4.76	0.00	389.90	43.41	0.0021	17.10	2.34	62.86	452.75
2003	THOMAS ESTATE, SHERILL	Perpetual Care	Stcks & Bnds	0.00	165.06	0.00	2.04	0.00	167.10	18.61	0.0009	7.33	1.00	26.94	194.04
2006	BERRY, ROBERT W	Perpetual Care	Stcks & Bnds	0.00	0.00	400.00	12.63	0.00	412.63	0.00	0.0022	9.08	(7.38)	1.70	414.33
2006	SANFORD, CALVIN & JANICE	Perpetual Care	Stcks & Bnds	0.00	0.00	400.00	12.63	0.00	412.63	0.00	0.0022	9.08	(7.38)	1.70	414.33
2006	MCCLELLAN, BRUCE&MARY ELIZABETH	Perpetual Care	Stcks & Bnds	0.00	0.00	175.00	5.53	0.00	180.53	0.00	0.0010	3.97	(3.23)	0.74	181.27
2006	KIPKA, ROBERT E.	Perpetual Care	Stcks & Bnds	0.00	0.00	175.00	5.53	0.00	180.53	0.00	0.0010	3.97	(3.23)	0.74	181.27
2006	KIPKA, COLIN D.& RACHEL M.	Perpetual Care	Stcks & Bnds	0.00	0.00	175.00	5.53	0.00	180.53	0.00	0.0010	3.97	(3.23)	0.74	181.27
2006	ROBINSIN, THOMAS & ROWENA	Perpetual Care	Stcks & Bnds	0.00	0.00	175.00	5.53	0.00	180.53	0.00	0.0010	3.97	(3.23)	0.74	181.27
2006	DEMARNEFFE, DR. & MRS.	Perpetual Care	Stcks & Bnds	0.00	0.00	125.00	3.95	0.00	128.95	0.00	0.0007	2.84	(2.31)	0.53	129.48
				TOTAL	181,495.81	1,625.00	2,283.35	(600.00)	184,804.15	8,472.76	1.0000	8,084.26	485.87	17,042.89	201,847.05

DEATHS AND BURIALS RECORDED IN DUBLIN, NEW HAMPSHIRE FOR THE YEAR 2006

DATE	NAME	AGE	PLACE OF DEATH	BURIAL
01/04/2006	Doyle, Mary	91	Peterborough, NH	Dublin, NH
01/25/2006	Knapp, Stephen	64	Lebanon, NH	Dublin, NH
02/19/2006	Kelly Sr., Edmond C.	84	Peterborough, NH	Dublin, NH
03/01/2006	Knight, Robert	90	Dublin, NH	
03/08/2006	Young, Charlotte	81	Boston, MA	Dublin, NH
03/09/2006	Bauhan, William	76	Peterborough, NH	
03/18/2006	Hansen, Janice	56	Dublin, NH	
04/06/2006	Lavoie, Lionel	77	Peterborough, NH	Peterborough, NH
04/10/2006	McKee, Mary V.R.	87	Peterborough, NH	Dublin, NH
04/14/2006	Walsh, Daniel J.	80	Keene, NH	Dublin, NH
04/27/2006	Bastedo, Helen W.	89	Peterborough, NH	Dublin, NH
05/15/2006	Willard, Gladys	94	Keene, NH	Dublin, NH
07/29/2006	Gebauer, Marion L.	65	Falmouth, MA	Dublin, NH
08/11/2006	Rajaniemi, Paul A.	91	Peterborough, NH	Dublin, NH
09/19/2006	Myhaver, Arnold	68	Peterborough, NH	Peterborough, NH
10/22/2006	Karo, James	32	Dublin, NH	Fallon, NV
12/14/2006	White, William M.	88	Dublin, NH	Dublin, NH

The following deaths occurred during 2006 but were not recorded in the Town of Dublin.

11/03/2006	McKee, Julien	88	Peterborough, NH	
12/09/2006	Page, Randolph	92	White River Junction, VT	Durham, ME

MARRIAGES RECORDED IN DUBLIN, NEW HAMPSHIRE FOR THE YEAR 2006

DATE	NAMES	RESIDENCE
01/21/2006	Ladebauche, Daniel	Manchester, NH
	Clifford, Lesley E.	Dublin, NH
02/12/2006	Caron, Michael	Peterborough, NH
	Sawyer, Brenda	Dublin, NH
03/01/2006	Smith, Wayne G.	Milford, NH
	Murray, Bonnie R.	Dublin, NH
04/01/2006	Hawfield, Joshua A.	Charlotte, NC
	Hansen, Anna H.	Dublin, NH
4/22/2006	Hewitt, Peter Meldrim	Peterborough, NH
	Doyle, Mary Stewart	Peterborough, NH
06/21/2006	Beeler, James R.	Dublin, NH
	Durant, Brenda L.	Dublin, NH
07/01/2006	Eoute, Jonathan D.	Greenville, SC
	Stratton, Kristen R.	Dublin, NH
07/02/2006	Geraci, Anthony	Dublin, NH
	Washburn, Kate E.	Dublin, NH
8/12/2006	Kennedy, Thomas A.	Dublin, NH
	Wang, Daoning	Dublin, NH
8/19/2006	Lawler, Kurtis M.	Snover, MI
	Greeley, Kristen J.	Dublin, NH
8/19/2006	Whitcomb, Joshua H.	Dublin, NH
	Contini, Mala M.	Dublin, NH
09/16/2006	Akhnoukh, Nader Sami	San Francisco, CA
	Sands, Allison Campbell	San Francisco, CA
10/14/2006	Doyon, Marc E.	Dublin, NH
	Gasser, Elizabeth J.	Dublin, NH
10/17/2006	Parker, Christopher M.	Dublin, NH
	Hawkins, Kelly L.	Dublin, NH
10/28/2006	Kemp, Lawrence D.	Dublin, NH
	Breen, Monika J.	Dublin, NH
12/30/2006	French, Erik D.	Dublin, NH
	Wright, Danielle M.	Dublin, NH

BIRTHS RECORDED IN THE TOWN OF DUBLIN, NEW HAMPSHIRE FOR THE YEAR 2006

DATE	CHILD'S NAME	FATHER'S/MOTHER'S NAME
03/16/2006	Post, James Richard	Post, Shawn Post, Gretchen
03/16/2006	McKenzie, Rebecca Maye	McKenzie, Richard McKenzie, Allison
05/02/2006	Murray, David Gordon	Murray, Timothy Murray, Ruth
05/03/2006	Seppala, Wesley Evan	Seppala, Andrew Seppala, Jessica
05/06/2006	Dane, Alina Katherine	Dane, Timothy Dane, Kimberly
06/20/2006	DuBose, Nathaniel James	DuBose, Jeffrey DuBose, Amy
07/21/2006	Moody, Ethan Joshua	Moody, Eric Moody, Heather
10/17/2006	Seaver, Ryan William	Seaver, Jared Chatfield-Seaver, Sarah
10/19/2006	Rousseau, Garret Cooper	Rousseau, Timothy Rousseau, Jennifer
11/02/2006	Niemela, Aubrey Grace	Niemela, Brooks Niemela, Heather

PLODZIK & SANDERSON

Professional Association/Accountants & Auditors

193 North Main Street • Concord • New Hampshire • 03301-5063 • 603-225-6996 • FAX-224-1380

INDEPENDENT AUDITOR'S REPORT

To the Members of the Board of Selectmen
Town of Dublin
Dublin, New Hampshire

We have audited the accompanying financial statements of the governmental activities, each major fund and the aggregate remaining fund information of the Town of Dublin, which collectively comprise the Town's basic financial statements as of December 31, 2006 as listed in the table of contents. These financial statements are the responsibility of the Town's management. Our responsibility is to express opinions on these financial statements based on our audit.

We conducted our audit in accordance with auditing standards generally accepted in the United States of America. Those standards require that we plan and perform the audit to obtain reasonable assurance about whether the financial statements are free of material misstatement. An audit includes examining, on a test basis, evidence supporting the amounts and disclosures in the financial statements. An audit also includes assessing the accounting principles used and significant estimates made by management, as well as evaluating the overall financial statement presentation. We believe that our audit provides a reasonable basis for our opinions.

The government-wide statement of net assets does not include any of the Town's capital assets nor the accumulated depreciation on those assets; and the government-wide statement of activities does not include depreciation expense related to those assets. These amounts have not been determined. Therefore, in our opinion, the financial statements referred to above do not present fairly the respective financial position of the governmental activities of the Town of Dublin as of December 31, 2006, and the changes in financial position thereof for the year then ended in conformity with accounting principles generally accepted in the United States of America.

Also, in our opinion, the financial statements referred to above present fairly, in all material respects, the respective financial position of each major fund and the aggregate remaining fund information of the Town of Dublin, as of December 31, 2006, and the respective changes in financial position thereof for the year then ended in conformity with accounting principles generally accepted in the United States of America.

The budgetary comparison information is not a required part of the basic financial statements, but is supplementary information required by accounting principles generally accepted in the United States of America. We have applied certain limited procedures, which consisted principally of inquiries of management regarding the methods of measurement and presentation of the required supplementary information. However, we did not audit the information and express no opinion on it.

The Town of Dublin has not presented a management's discussion and analysis that accounting principles generally accepted in the United States of America have determined is necessary to supplement, although not required to be part of, the basic financial statements.

Our audit was conducted for the purpose of forming opinions on the financial statements that collectively comprise the Town of Dublin's basic financial statements. The combining and individual fund schedules listed in the table of contents are presented for purposes of additional analysis and are not a required part of the basic financial statements. They have been subjected to the auditing procedures applied in the audit of the basic financial statements, and in our opinion, are fairly stated in all material respects in relation to the basic financial statements take as a whole.

Plodzik & Sanderson
Professional Association

January 26, 2007

PLODZIK & SANDERSON

Professional Association/Accountants & Auditors

193 North Main Street • Concord • New Hampshire • 03301-5063 • 603-225-6996 • FAX-224-1380

INDEPENDENT AUDITOR'S COMMUNICATION OF CONTROL DEFICIENCIES AND OTHER MATTERS

To the Members of the Board of Selectmen
Town of Dublin
Dublin, New Hampshire

In planning and reporting our audit of the financial statements of the Town of Dublin as of and for the fiscal year ended December 31, 2006, in accordance with auditing standards generally accepted in the United States of America, we considered the Town of Dublin's internal control over financial reporting (internal control) as a basis for designing our auditing procedures for the purpose of expressing our opinion on the financial statements, but not for the purpose of expressing an opinion on the effectiveness of the Town of Dublin's internal control. Accordingly, we do not express an opinion on the effectiveness of the Town of Dublin's internal control.

Our consideration of internal control was for the limited purpose described in the preceding paragraph and would not necessarily identify all deficiencies in internal control that might be significant deficiencies or material weaknesses. However, as discussed below, we identified a deficiency in internal control that we consider to be a material weakness.

A control deficiency exists when the design or operation of a control does not allow management or employees, in the normal course of performing their assigned functions, to prevent or detect misstatements on a timely basis. A significant deficiency is a control deficiency, or combination of control deficiencies, that adversely affects the Town of Dublin's ability to initiate, authorize, record, process, or report financial data reliably in accordance with generally accepted accounting principles such that there is more than a remote likelihood that a misstatement of the Town of Dublin's financial statements that is more than inconsequential will not be prevented or detected by the Town of Dublin's internal control.

A material weakness is a significant deficiency, or combination of significant deficiencies, that results in more than a remote likelihood that a material misstatement of the financial statements will not be prevented or detected by the Town of Dublin's internal control. We believe that the following deficiency constitutes a material weakness.

Capital Assets Reporting

None of the Town's capital assets have been inventoried at historical cost; and therefore they have not been reported in the financial statements as required. In order to prevent the government-wide statements from being misstated, we recommend that the Town establish capital asset policies and procedures and inventory the capital assets so that they can be included.

This communication is intended solely for the information and use of management, the board of selectmen, others within the organization, and state agencies, and is not intended to be and should not be used by anyone other than these specified parties.

January 26, 2007

Plodzik & Sanderson
Professional Association

Owner				Location	Acres	Building	Other	Land	CU Credi	Total
ABRAM, STERLING	5	64	00000B	OLD MARLBOROUGH RD	2.1	236,400	1,700	77,800	0	315,900
ACHTYL, THOMAS R.	21	39	0	GRANITE CIRCLE	2.49	226,400	5,000	82,400	0	313,800
ADAMS, JAMES	8	4	00000C	LOWER JAFFREY RD	4	252,800	4,800	78,400	0	336,000
AHERN, DANIEL P	8	4	00000B	LOWER JAFFREY RD	6	124,400	34,300	103,900	0	262,600
ALBANO, JOHN S	19	16	00000A	MONUMENT RD	2.42	155,700	1,400	87,700	0	244,800
ALDRICH, GEOFFREY M	3	49	0	WINDMILL HILL RD	21.4	0	0	82,100	79,516	2,584
ALDRICH, GEOFFREY M	15	4	0	FIRE LANE 1	0.03	0	10,100	58,400	0	68,500
ALETTER, ANNE MARIE	2	10	0	BURPEE RD	56	22,200	0	174,300	99,841	96,659
ALLEN, CAROLE	7	25	0	MONUMENT RD	2.83	156,300	1,100	89,300	0	246,700
ALLEN, ROBERT B	8	49	0	RTE 137	6	0	0	72,200	0	72,200
ALLEN, ROBERT B.	8	47	0	RTE 137	1.75	0	0	59,500	0	59,500
ALLIS, JOHN	3	30	0	PAGE RD	97	381,000	60,800	315,700	178,256	579,244
ALLIS, JOHN	3	30	0	PAGE RD	0	143,600	0	0	0	143,600
ALMEIDA, FRANK	21	16	0	BOULDER DR	2.573	201,200	3,000	88,300	0	292,500
AMORY, JOAN	14	8	00INT2	MAIN ST	0	0	2,300	0	0	2,300
AMORY, JOAN	14	8	00INT3	MAIN ST	0	0	2,300	0	0	2,300
AMORY, JOAN	14	9	00INT2	MAIN ST	0	0	4,100	0	0	4,100
AMORY, JOAN	14	9	00INT3	MAIN ST	0	0	4,100	0	0	4,100
AMORY, JOAN	14	14	00INT2	MAIN ST	0	0	101,500	0	0	101,500
ANABLE, ANNE CURRIER	6	51	0	OLD HARRISVILLE RD	18	221,300	6,300	298,600	196,279	329,921
ANABLE, ANNE CURRIER	14	10	0	MAIN ST	0.1	0	3,100	34,800	0	37,900
ANABLE, NATHANIEL F	3	65	0	WINDMILL HILL RD	11.24	0	0	104,500	0	104,500
ANABLE, PERRY	17	1	00000B	OLD COUNTY RD	2	207,500	5,000	103,200	0	315,700
ANABLE, PERRY	17	1	00000C	OLD COUNTY RD	2.02	44,200	0	89,800	0	134,000
ANDERSON FAMILY TRUST	21	3	0	BOULDER DR	2.19	181,100	6,000	82,500	0	269,600
ANDERSON, BLAKE E.	10	3	0	LAKE ROAD	0.02	0	0	29,200	0	29,200
ANDERSON, BLAKE E.	10	28	0	FERNLEA DR	4.1	495,200	30,700	212,700	0	738,600
ANTHONY, CHARLES H	4	18	0	OLD PETERBOROUGH RD	13.45	249,600	0	184,400	38,196	395,804
ARMER, BRUCE	7	26	00000D	MONUMENT RD	5.5	186,500	32,800	96,500	0	315,800
ARMSTRONG, PATRICK	18	7	0	EAST HARRISVILLE RD	0.41	127,700	800	47,800	0	176,300
ARVIDSON, CARL RICHARD	6	30	0	CHURCH ST	6	294,800	7,300	102,000	0	404,100
ARVIDSON, CARL RICHARD	6	31	0	CHURCH ST	2	0	0	60,200	0	60,200
ATKINSON, CHARLES D	12	2	0	MAURAN LANE	7.75	420,400	22,800	303,300	0	746,500
ATMER, THOMAS	11	6	0	SNOW HILL RD	4.46	457,600	32,000	164,600	0	654,200
ATWOOD BOURNE EST	5	53	00000A	ROUTE 101	3.8	0	0	104,300	0	104,300
AUCHINCLOSS, JUSTINE E	2	2	0	MILLBROOK RD	55	445,900	78,100	219,000	88,017	654,983
AUDREY'S CAFE	5	1	0	MAIN ST	5.2	122,400	1,200	129,700	0	253,300
AUDREY'S CAFE	5	1	0	MAIN ST	0	56,400	0	0	0	56,400
AVA RESTORATION	16	3	0	MAIN ST	1.6	59,700	24,700	152,400	0	236,800

Owner				Location	Acres	Building	Other	Land	CU Credi	Total
BABCOCK, PAUL S	4	80	0	PERRY PASTURE RD	1.8	126,600	1,600	80,900	0	209,100
BACALLAO, JOSIE	16	7	0	CHURCH ST	1.3	166,600	10,200	83,200	0	260,000
BACHAND,CHRISTOPHER & JULIE M.	7	58	00000A	MAIN ST	5.5	198,900	1,200	88,100	0	288,200
BAILEY, ARNOLD B	4	53	00000G	HIGH RIDGE RD	6.2	191,700	0	81,400	0	273,100
BAKANOWSKY TRUST, LOUIS J.	4	54	0	HIGH RIDGE RD	6.2	0	0	60,800	59,871	929
BAKANOWSKY TRUST, LOUIS J.	4	54	00000A	VALLEY RD	5.3	257,300	15,100	109,100	8,191	373,309
BALDWIN, STEVEN	3	39	00000B	FROST POND	2.64	169,300	16,500	80,000	0	265,800
BANNISTER, PRISCILLA	6	27	0	SNOW HILL RD	2.25	191,200	33,600	78,400	0	303,200
BARDEN, BRIAN	7	3	0	UPPER JAFFREY RD	1.72	229,900	21,600	84,900	0	336,400
BARDEN, JASON	7	68	0	COBB MEADOW RD	4.71	130,200	600	101,100	0	231,900
BARKER, WILLIAM	6	4	0	OLD MARLBOROUGH RD	25.3	422,800	30,200	522,900	94,062	881,838
BARKER, WILLIAM	10	15	0	LAKE ROAD	0.02	0	0	13,700	0	13,700
BARTLETT, FRANCIS	2	6	00000B	BURPEE RD	16.78	157,500	10,400	111,400	37,588	241,712
BASTEDO, CECILY	8	33	00000B	COBB MEADOW RD	3.3	249,300	5,000	99,400	0	353,700
BASTEDO, PHILLIP RUSSELL	6	53	0	OLD HARRISVILLE RD	16	452,400	21,800	240,600	91,022	623,778
BAUHAN, PATRICK &	7	16	00000A	OLD COUNTY RD	13.1	299,300	27,900	119,900	18,301	428,799
BEAL, BENJAMIN	21	2	0	BOULDER DR	2.1	192,500	3,000	73,500	0	269,000
BEAN, MARILYN	7	9	0	PIERCE RD	23.95	251,400	23,000	215,900	82,953	407,347
BEAN, MARILYN	7	12	0	PIERCE RD	11.95	0	0	148,400	0	148,400
BEAUREGARD, CHAS. EST	5	30	0	CAMP ROCKNE LANE	35	0	0	236,600	229,921	6,679
BEAUREGARD, KEVIN	20	45	0	LADY SLIPPER LANE	0.38	26,100	0	40,900	0	67,000
BEAUREGARD, WILLIAM J	20	11	0	EAST SHORE RD	0.24	34,700	300	67,800	0	102,800
BEECH HILL-DUBLIN LAKE	6	40	0	BEECH HILL	79.3	328,200	19,700	623,300	0	971,200
BEECH HILL-DUBLIN LAKE	6	40	0	NEW HARRISVILLE RD	0	368,900	26,600	0	0	395,500
BEECH HILL-DUBLIN LAKE	6	40	0	NEW HARRISVILLE RD	0	152,600	0	0	0	152,600
BEECH HILL-DUBLIN LAKE	6	40	0	NEW HARRISVILLE RD	0	23,500	0	0	0	23,500
BEECH HILL-DUBLIN LAKE	6	40	0	NEW HARRISVILLE RD	0	754,800	8,300	0	0	763,100
BEELER, JAMES R.	5	42	0	MAIN ST	0.61	108,200	13,000	76,200	0	197,400
BELL, JOHN H	4	6	00000A	OFF MOSSEY LN	20	0	0	57,800	54,803	2,997
BELLA, IGOR	3	31	0	WINDMILL HILL RD	81.6	0	0	301,700	293,068	8,632
BELLA, IGOR	3	31	00000A	PAGE RD	11.2	0	0	87,500	86,448	1,052
BELLA, IGOR	8	37	00000J	GREENWOOD RD	4.44	321,000	5,000	215,700	0	541,700
BEMIS JR, NORMAN	5	2	0	MARLBOROUGH RD	64	0	0	169,100	163,090	6,010
BEMIS, CASPER C.	7	26	00000A	MONUMENT RD	8	0	0	6,700	6,580	120
BEMIS, CASPER C.	7	26	00000B	MONUMENT RD	25	0	0	50,300	46,823	3,477
BEMIS, CASPER C.	7	30	0	MONUMENT RD	2.5	0	0	13,100	12,725	375
BENDZINSKI, JOSEPH W	20	33	0	EAST SHORE RD	0.37	33,500	0	53,500	0	87,000
BENNETT, CARL M	4	7	0	LOWER JAFFREY RD	1.061	126,100	9,700	82,200	0	218,000
BENSINGER, JAMES	17	8	0	MAIN ST	2.58	419,100	1,400	129,300	0	549,800
BERGERON, JENNIFER REVOC.TRUS	4	34	00000A	GOLDMINE RD	7.2	0	0	39,700	39,165	535

Owner				Location	Acres	Building	Other	Land	CU Credi	Total
BERGERON, JENNIFER REVOC.TRUS	4	34	00000B	GOLDMINE RD	8.8	319,200	3,000	130,400	30,685	421,915
BERGERON,JENNIFER P.REV.TRUST	4	37	0	BACKLAND	9.733	0	0	19,500	18,851	649
BERGIN, CHARLES M.	7	50	0	GERRY RD	5.17	0	0	53,500	52,725	775
BERGIN, CHARLES M.	7	50	00000B	GERRY RD	12.26	0	0	60,300	58,463	1,837
BERNIER TRUST, ELIZABETH	7	47	0	INTERVAL WAY	26.5	241,400	13,200	295,900	61,396	489,104
BERNIER TRUST, ELIZABETH	7	47	0	PETERBOROUGH RD	0	62,100	94,600	0	0	156,700
BERNIER TRUST, ELIZABETH	7	48	0	INTERVAL WAY	1.1	0	0	4,500	0	4,500
BERNIER TRUST, ELIZABETH	7	51	00000B	PETERBOROUGH RD	42.87	0	1,100	185,900	148,331	38,669
BERNIER, BERTHA	8	12	0	BERNIER LANE	42.298	79,900	1,600	102,200	20,935	162,765
BERNIER, ERNEST E	8	12	1	BERNIER LANE	2.001	57,700	0	77,400	0	135,100
BERNIER, RAYMOND J	8	12	00000A	BERNIER LANE	7.2	42,100	0	79,500	0	121,600
BIKLEN, STEPHEN C	3	69	0	PARSONS RD	2.64	0	0	54,200	0	54,200
BIKLEN, STEPHEN C	4	43	0	DOOE RD	127	0	0	237,700	225,774	11,926
BIRCH, DAVID L	1	11	0	OLD MARLBOROUGH RD	105	41,500	19,300	264,300	104,469	220,631
BIRCH, DAVID L	1	16	00000A	OLD MARLBOROUGH RD	65	0	2,000	237,100	215,022	24,078
BIRCH, DAVID L.	1	4	0	OLD TROY RD	61.4	0	0	171,600	162,399	9,201
BIRCH, DAVID L.	1	20	0	BACKLAND	6.5	0	0	19,500	0	19,500
BIRCH, LOUISA	15	9	0	FIRE LANE 1	0.1	27,200	900	111,900	0	140,000
BIRDSEY, JOY M.	1	19	0	OLD MARLBOROUGH RD	5.13	215,300	5,700	106,200	8,071	319,129
BIRDSEY, JOY M.	1	19	0	OLD MARLBOROUGH RD	0	55,400	0	0	0	55,400
BLACK, STEPHEN A.	4	72	00000D	VALLEY RD	4.69	0	0	71,000	0	71,000
BLACKBURN, MARGARET	21	41	0	GRANITE CIRCLE	2.97	177,800	4,800	93,800	0	276,400
BLANCHETTE, STEVEN E	19	1	0	MONUMENT RD	2.07	129,400	40,900	107,800	0	278,100
BLITZ, LARISSA	15	17	0	FROTHINGHAM RD	3.2	277,900	17,200	108,000	0	403,100
BLODGETT FAMILY TRUST	6	59	0	STONLEA LANE	35.507	781,300	128,800	328,300	130,716	1,107,684
BLODGETT FAMILY TRUST	13	1	00INT1	STONLEA LANE	0.063	0	-7,900	15,700	0	7,800
BLODGETT FAMILY TRUST	13	2	0	ROUTE 101	0.068	0	2,100	30,500	0	32,600
BLODGETT FAMILY TRUST	13	00001B	00INT1	ROUTE 101	0.051	0	-9,900	24,200	0	14,300
BODECKER, ALEXANDER	1	7	00000B	OLD TROY RD	17	0	0	138,100	136,503	1,597
BOECKMANN, BRENT	10	30	0	LONE TREE RD	6.18	249,700	5,300	272,500	0	527,500
BOOZER, JONATHAN GREGORY TRU	21	34	0	BOULDER DR	2.33	216,400	3,800	87,000	0	307,200
BOOZER, JONATHAN GREGORY TRU	21	35	0	BOULDER DR	2.2	0	0	52,000	0	52,000
BORDNER, STEPHEN J	5	28	00000A	CAMP ROCKNE LANE	3.52	244,800	18,400	82,300	0	345,500
BOUCHER, DAVE P. & DEBORAH-JO	20	17	0	EAST SHORE RD	0.64	54,400	0	75,100	0	129,500
BOUDRIEAU, DANA J.	4	53	00000F	HIGH RIDGE RD	5.7	0	0	83,300	0	83,300
BOURNE, LUETTE	2	4	0	CLOSE RD	200	0	0	106,300	79,917	26,383
BOURNE, LUETTE	2	4	00000A	LEARNED RD	26.7	0	0	98,500	95,993	2,507
BOURNE, LUETTE	3	3	00000A	UPPER JAFFREY RD	24	0	1,700	140,500	77,003	65,197
BOURNE, LUETTE	3	4	0	CLOSE RD	19.282	128,600	5,200	191,100	119,710	205,190
BOURNE, LUETTE	10	14	0	LAKE ROAD	0.06	0	17,700	81,800	0	99,500

Owner				Location	Acres	Building	Other	Land	CU Credi	Total
BOUTWELL, DAVID C	4	70	0	VALLEY RD	4	135,800	47,200	92,000	0	275,000
BOUTWELL, DAVID C	4	70	00000A	PERRY PASTURE RD	18	0	0	100,100	97,402	2,698
BOUTWELL, DAVID C	4	71	0	VALLEY RD	0.14	0	0	1,100	1,079	21
BOUTWELL, JEFFRIE	4	35	0	GOLDMINE RD	4.5	45,400	12,800	123,200	0	181,400
BOYD, JAMES & SANDRA	8	50	00000C	BRUSH BROOK RD	3.03	186,600	33,300	90,100	0	310,000
BRAME, J. YANCEY	5	50	0	MAIN ST	8.2	166,100	0	186,300	39,743	312,657
BRAME, J. YANCEY	5	50	0	MAIN ST	0	64,500	300	0	0	64,800
BRAME, J. YANCEY	5	50	00000A	FARNUM RD	4.4	0	0	133,400	131,532	1,868
BRANCH, JERRY	7	26	00000C	MONUMENT RD	12.1	356,000	3,000	106,000	0	465,000
BRANDES, DAVID E.	8	43	00000B	SPRING ROAD	2.435	213,100	3,000	81,900	0	298,000
BRASSARD, CAROL	4	23	0	OLD PETERBOROUGH RD	2	0	0	30,100	0	30,100
BRENING, MARK	16	5	0	CHURCH ST	0.58	102,100	14,300	59,300	0	175,700
BREWER, HAROLD S	8	37	00000D	BRUSH BROOK RD	4.74	227,500	6,500	95,900	0	329,900
BREWSTER, SYLVIA	6	18	00000C	PUMPELLY LN	24.1	0	0	218,400	214,788	3,612
BREWSTER, SYLVIA	6	19	0	PUMPELLY LN	2	288,400	8,600	438,600	0	735,600
BREWSTER, SYLVIA	10	16	00INT2	LAKE ROAD	0	0	9,400	0	0	9,400
BRIGHTON, NANCY P	4	50	0	VALLEY RD	0.25	0	0	3,500	0	3,500
BRIGHTON, NANCY P	4	51	0	VALLEY RD	6.7	347,400	33,900	121,600	0	502,900
BRIGHTON, NANCY P	4	51	0	VALLEY RD	0	134,500	0	0	0	134,500
BRIGHTON, NANCY P	4	51	00000A	VALLEY RD	5.6	0	0	71,000	0	71,000
BRIGHTON, NANCY P	4	52	00000A	VALLEY RD	10.2	0	0	113,700	0	113,700
BRIGHTON, NANCY P.	4	49	0	VALLEY RD	11.131	0	0	124,100	122,765	1,335
BRIGHTON, SUSAN C.	21	9	0	GRANITE CIRCLE	3.15	221,300	6,000	99,200	0	326,500
BRNGER, EMILY B.	8	32	0	BRUSH BROOK RD	3.35	151,500	1,300	91,400	0	244,200
BROOKS, ESTHER M TRUSTEE	6	9	0	OLD MARLBOROUGH RD	11	503,200	30,100	336,300	0	869,600
BROOKS, ESTHER M TRUSTEE	10	7	0	LAKE ROAD	0.04	0	8,500	59,200	0	67,700
BROOKS, HUGH E.	20	28	0	EAST SHORE RD	0.74	0	0	24,500	0	24,500
BROOKS, HUGH E.	20	29	0	EAST SHORE RD	0.45	48,500	800	61,200	0	110,500
BROOKS, HUGH E.	20	37	0	LADY SLIPPER LANE	0.21	0	0	18,300	0	18,300
BROOKS, HUGH E.	20	38	0	LADY SLIPPER LANE	0.25	0	0	21,000	0	21,000
BROSS JR., JOHN	3	62	00000B	WINDMILL HILL RD	11.1	0	0	133,400	130,625	2,775
BROSS JR., JOHN	3	62	00000C	WINDMILL HILL RD	30.35	0	0	113,700	109,729	3,971
BROSS JR., JOHN	3	63	0	WINDMILL HILL RD	6.47	0	0	98,000	0	98,000
BROTHERS, MICHAEL	21	17	0	BOULDER DR	2.23	220,300	0	73,600	0	293,900
BROWN, AMY J	21	28	0	GRANITE CIRCLE	3.51	150,400	3,000	108,600	0	262,000
BROWN, DONALD	7	45	0	EAST HARRISVILLE RD	3.1	134,200	6,800	88,200	0	229,200
BROWN, GARY	3	55	0	LOWER JAFFREY RD	8.5	106,100	400	99,000	0	205,500
BROWN, MILTON H	4	78	00000E	MOSSEY LANE	45	180,400	0	138,400	43,556	275,244
BROWN, ROBINSON O.	6	26	0	UPPER JAFFREY RD	25.3	146,100	23,300	210,500	108,043	271,857
BROWN, SHIRLEY	20	10	0	EAST SHORE RD	0.63	47,500	800	124,000	0	172,300

Owner				Location	Acres	Building	Other	Land	CU Credi	Total
BUNCH, LESLIE B.	2	5	00000A	LEARNED RD	6.3	205,600	17,100	133,300	0	356,000
BUNK, DORIS	7	73	00000C	EAST HARRISVILLE RD	5.15	38,400	7,700	84,100	1,540	128,660
BUNN, NORMAN E	3	9	00BLDG	UPPER JAFFREY RD	0	16,200	0	0	0	16,200
BUNN, NORMAN E.	3	9	0	UPPER JAFFREY RD	13.3	135,200	9,100	167,000	33,442	277,858
BUNYARD, SARAH E	7	51	0	MAIN ST	5.13	133,400	5,900	105,900	0	245,200
BURNHAM, CURTIS	3	61	00000B	WINDMILL HILL RD	12	179,200	100	115,700	28,761	266,239
BURNHAM, MOIRA MACVEAGH	5	50	00000B	FARNUM RD	1.5	0	0	5,200	0	5,200
BURNHAM, MOIRA MACVEAGH	5	51	0	FARNUM RD	80	126,300	36,100	455,200	138,940	478,660
BURNHAM, MOIRA MACVEAGH	5	54	00000A	FARNUM RD	30	0	0	201,300	192,987	8,313
BURNHAM, MOIRA MACVEAGH	5	55	0	FARNUM RD	37	269,900	38,200	313,400	120,642	500,858
BURNHAM, MOIRA MACVEAGH	6	66	0	OFF MACVEAGH RD.	118	0	0	375,100	362,150	12,950
BURNHAM, PAUL	3	54	0	LOWER JAFFREY RD	55	124,100	3,400	177,400	72,200	232,700
BURNHAM, PAUL	3	61	00000D	WHITNEY DR	10.7	43,500	4,600	179,100	27,390	199,810
BUSH, PATRICIA A	8	4	0	LOWER JAFFREY RD	3.6	87,600	22,000	92,400	0	202,000
BUYDOS, RICHARD	4	42	0	GOLDMINE RD	5	260,700	3,000	127,700	0	391,400
CAMPBELL, HENRY A	6	24	00000A	SNOW HILL RD	1.8	162,400	0	76,700	0	239,100
CAMPBELL, HENRY A. &	15	11	0	FIRE LANE 1	0.06	35,600	3,000	84,100	0	122,700
CANAS, JOAQUIM	7	29	0	MONUMENT RD	2	0	0	2,000	0	2,000
CAPPY, MARGARET W.	14	6	0	MAIN ST	0.1	0	0	24,400	0	24,400
CAPPY, MARGARET W.	14	15	0	MERYMAN RD	10.3	292,500	5,000	203,600	0	501,100
CARABELLO, PAUL J	3	13	0	FIRE LANE 3	19.54	201,800	1,000	183,100	45,953	339,947
CARABELLO, PAUL J	3	13	0	FIRE LANE 3		313,900	0	0	0	313,900
CARIGNAN, JOSEPH P	7	72	00000A	COBB MEADOW RD	0.09	0	0	1,700	0	1,700
CARIGNAN, JOSEPH P	7	73	0	COBB MEADOW RD	0.61	143,100	10,100	60,900	0	214,100
CARLETON, CATHERINE S	6	10	0	OLD MARLBOROUGH RD	10.5	389,000	6,500	335,100	0	730,600
CARLETON, CATHERINE S	6	10	0	OLD MARLBOROUGH RD	0	172,500	5,000	0	0	177,500
CARLETON, CATHERINE S	6	10	0	OLD MARLBOROUGH RD		97,400	0	0	0	97,400
CARLETON, CATHERINE S	15	6	0	FIRE LANE 1	0.03	0	12,100	58,400	0	70,500
CARNEY, THOMAS J	5	47	0	MAIN ST	3.05	156,600	11,600	109,600	0	277,800
CARNEY, THOMAS J	5	48	0	MAIN ST	12	0	0	105,000	104,468	532
CARON, BRENDA J	3	24	00000A	PAGE RD	3.3	86,900	5,900	90,400	0	183,200
CARPENTER, JUSTIN S. & SHANNON	8	28	0	COBB MEADOW RD	2.5	73,300	8,900	88,000	0	170,200
CARTER, MIRIAM	5	56	00000B	CHARCOAL RD	2.7	127,800	1,700	66,600	0	196,100
CARTER, WAYNE	5	68	0	OLD MARLBOROUGH RD	2.76	0	0	57,200	56,807	393
CARTER, WAYNE	5	69	0	OLD MARLBOROUGH RD	49	215,600	7,500	212,600	124,857	310,843
CARTER, WAYNE	5	70	0	OLD MARLBOROUGH RD	12.1	0	0	101,100	99,287	1,813
CATLIN, JR., LORING	13	3	0	LAKE ROAD	0.24	0	2,100	176,200	0	178,300
CATLIN, JR., LORING	13	8	0	LAKE ROAD	4	467,900	15,200	309,000	0	792,100
CATLIN, SR., LORING GRANTOR TR	13	4	00000A	LAKE ROAD	0.15	0	0	59,400	0	59,400
CATLIN, SR., LORING GRANTOR TR	13	7	00000A	LAKE ROAD	10	621,600	86,600	540,000	0	1,248,200

Owner				Location	Acres	Building	Other	Land	CU Credi	Total
CAVANAUGH, VELDA JACQ. TRUST	16	18	0	OLD COMMON RD	1.188	353,600	20,800	149,000	0	523,400
CAVANAUGH, VELDA JACQ. TRUST	16	18	0	OLD COMMON RD	0	83,000	3,000	0	0	86,000
CAYFORD, J PHILIP	21	13	0	BOULDER DR	3.12	215,500	3,000	89,400	0	307,900
CAYFORD, JAMES	21	38	0	BOULDER DR	2.67	306,100	5,000	84,400	0	395,500
CAYFORD, JAMES & NANCY	21	40	0	GRANITE CIRCLE	3.39	0	0	59,600	0	59,600
CERRONI, PETER	3	62	00000A	WINDMILL HILL RD	13.39	232,300	29,000	245,600	59,243	447,657
CHACE, CYNTHIA	14	16	0	OLD HARRISVILLE RD	11.7	215,700	1,100	289,200	0	506,000
CHAMBERLAIN, KEITH	8	28	00000A	COBB MEADOW RD	1.38	41,800	2,500	79,300	0	123,600
CHAMPAGNE, CHARLES F	7	5	00000A	WINDMILL HILL RD	4.62	241,500	6,500	161,000	0	409,000
CHAPELL, HELEN T	14	5	00INT1	MAIN ST	0.05	0	-16,500	26,300	0	9,800
CHESHIRE OIL COMPANY	8	22	0	MAIN ST	3	155,600	45,100	168,000	0	368,700
CHESHIRE OIL COMPANY	8	22	0	MAIN ST	0	41,000	0	0	0	41,000
CHRISTIAN, GERALD F	4	78	00000C	MOSSEY LANE	2	120,500	13,200	68,800	0	202,500
CICCHETTI, PAUL	7	61	00000A	COBB MEADOW RD	20.42	0	0	105,200	50,840	54,360
CINGULAR WIRELESS	000UTL	CNGULR	00CELL	BEECH HILL	0	0	146,300	0	0	146,300
CLARK, LEWIS H	15	2	0	LAKE ROAD	4.08	238,400	5,300	180,300	0	424,000
CLARK, NORMAN H.	8	32	00000C	BRUSH BROOK RD	3.2	135,800	0	90,800	0	226,600
CLARK, PATRICIA J.	5	45	0	MAIN ST	1.85	42,900	500	72,600	0	116,000
CLARK, RUTH ESTATE	7	27	0	MONUMENT RD	5	0	0	22,700	22,625	75
CLARK, TIMOTHY R	3	10	00000B	UPPER JAFFREY RD	8.4	199,000	3,800	107,800	0	310,600
CLARKE JR, WILLIAM P	17	12	0	MAIN ST	5.06	183,400	11,400	143,200	0	338,000
CLARKESON, ANN	6	46	0	SPUR DR	19.4	395,300	18,400	448,000	45,551	816,149
CLATER, DAVID J. &	3	32	00000D	FORBUSH RD	2.11	346,700	900	86,400	0	434,000
CLEMENTS, IAN D.	3	14	00000A	OXBOW ROAD	18.1	220,300	3,800	109,000	27,152	305,948
CLIFFORD, MICHAEL N.	8	24	0	MAIN ST	3.5	138,800	8,300	135,000	0	282,100
CLIFFORD, MICHAEL N.	8	24	0	ROUTE 101	0	59,500	700	0	0	60,200
CLOUGH, JEFFREY	6	3	00000B	OLD MARLBOROUGH RD	5.1	287,700	3,000	191,600	0	482,300
CLUKAY, ISABEL F	8	50	00000A	BRUSH BROOK RD	4.2	117,200	12,900	94,800	0	224,900
COGLIANDRO, CHRIS M	7	73	00000B	EAST HARRISVILLE RD	6.56	200,900	0	99,700	0	300,600
COHEN, MAX	4	52	0	VALLEY RD	4.4	115,700	800	88,900	0	205,400
COLANERI, PAUL	4	81	0	PERRY PASTURE RD	15	195,900	4,600	115,600	36,642	279,458
COLLIER, CHARLES &	3	72	00000A	PARSONS RD	5.09	0	0	72,600	71,837	763
COLLIER, CHARLES W	6	48	0	OLD HARRISVILLE RD	1.3	181,500	6,300	124,800	0	312,600
COLLIER, CHARLES W. &	3	72	0	PARSONS RD	9.09	219,900	19,800	171,800	20,238	391,262
COLON, FRANK & DIANA	4	82	0	PERRY PASTURE RD	6	163,500	3,000	93,700	0	260,200
CONTOOCOOK VALLEY SCHOOL	16	45	0	MAIN ST	2	1,390,000	39,700	204,800	0	1,634,500
COOK, FORREST	7	5	00000C	WINDMILL HILL RD	5.003	484,600	0	119,500	0	604,100
CORMIER, ELIZABETH	4	4	00000B	LOWER JAFFREY RD	2.63	40,100	0	73,700	0	113,800
COX, KENNETH L.	8	35	0	BRUSH BROOK RD	20.79	407,800	55,200	157,600	68,784	551,816
CROCKER JR, A.T.	10	22	0	LONE TREE RD	7.35	0	0	130,500	0	130,500

Owner				Location	Acres	Building	Other	Land	CU Credi	Total
CROCKER, JULIE S. REVOC. TRUST	10	12	0	LAKE ROAD	0.62	0	10,700	245,900	0	256,600
CROSIER, LOUIS	9	1	0	OLD MARLBOROUGH RD	2.16	148,600	8,700	155,400	0	312,700
CROWELL, RICHARD	8	31	0	BRUSH BROOK RD	1.57	119,200	11,900	84,300	0	215,400
CROWLEY FAMILY LIVING TRUST	3	75	0	PARSONS RD	43	278,900	3,000	345,700	182,474	445,126
CUDDIHEE, RICHARD W. REVOCABLE	8	37	00000G	GREENWOOD RD	4.58	360,500	3,000	214,100	0	577,600
CZUY, TED J	20	7	0	EAST SHORE RD	0.54	24,800	700	114,300	0	139,800
DAHL, ZEBULON C.	3	44	0	KORPI RD	1.8	61,400	11,700	85,200	0	158,300
DAMS OF DUBLIN LLC	4	200	0	DAM	0	0	10,000	0	0	10,000
DARDAS, THOMAS M. & MEGAN	8	48	0	BRUSH BROOK RD	3.25	164,600	6,300	88,500	0	259,400
DARK POND INC	6	61	0	ROUTE 101	139	0	0	571,100	547,125	23,975
DAVIDSON, SALLY	6	54	0	OLD HARRISVILLE RD	29	170,400	53,600	273,100	48,431	448,669
DAVIDSON, SALLY	6	54	0	OLD HARRISVILLE RD		315,000	13,500	0	0	328,500
DAVIS, DIANE T	5	5	0	OLD CHESHAM RD	2	79,800	1,800	77,400	0	159,000
DAVIS, NORMAN R	8	33	00000A	COBB MEADOW RD	5.3	276,000	39,900	109,500	0	425,400
DAVIS, NORMAN R	8	33	00000C	BRUSH BROOK RD	5.8	0	0	97,100	0	97,100
DAVIS, NORMAN R	8	34	00000F	RICHARDSON ROAD	31.2	0	0	163,000	159,444	3,556
DAVIS, NORMAN R	8	34	0000FG	GRAVEL PIT	6.3	0	0	170,200	0	170,200
DAVIS, NORMAN R	8	37	0	GREENWOOD RD	118	0	0	302,700	0	302,700
DAVIS, THOMAS W	20	35	0	LADY SLIPPER LANE	0.25	38,200	0	31,500	0	69,700
DE MARNEFFE, FRANCIS	10	9	0	LAKE ROAD	0.02	0	8,800	43,800	0	52,600
DE MARNEFFE, FRANCIS	10	25	0	LAKE ROAD	4.3	306,800	24,100	178,900	0	509,800
DELILL, FLORENCE C.	8	3	00000B	PINE ACRES LANE	4.2	27,600	12,500	81,800	0	121,900
DELNERO, RICHARD A	7	23	0	MONUMENT RD	63.5	0	0	182,900	176,937	5,963
DELNERO, RICHARD A	7	23	00000B	MONUMENT RD	2.06	0	0	60,400	60,206	194
DELNERO, RICHARD A	7	23	00000C	MONUMENT RD	2.1	0	0	60,400	60,203	197
DELNERO, RICHARD A	7	23	00000D	MONUMENT RD	5.69	130,300	9,700	118,600	10,753	247,847
DELNERO, RICHARD A	7	23	00000D	MONUMENT RD	0	63,300	3,800	0	0	67,100
DELNERO, RICHARD A	7	23	00000E	MONUMENT RD	2.05	0	0	60,400	60,207	193
DELNERO, RICHARD A	7	31	0	COBB MEADOW RD	12	0	0	17,100	16,920	180
DELROSSI, DAVID	8	33	0	BRUSH BROOK RD	11.75	302,500	27,200	191,800	0	521,500
DEMOREST, CAROLYN REVOC.LIVING	7	8	00000A	WINDMILL HILL RD	14.6	218,700	1,600	145,800	35,512	330,588
DENNIS, SUZAN	3	14	00000C	UPPER JAFFREY RD	2.4	168,400	0	87,600	0	256,000
DEWEY, MRS BRADLEY	6	47	00000A	OLD HARRISVILLE RD	12.2	0	0	122,800	0	122,800
DEWITT, JUDITH A	8	37	00000R	GREENWOOD RD	5.08	327,300	5,000	112,400	0	444,700
DOHERTY ONE FAMILY TRUST	8	37	00000P	GREENWOOD RD	5.01	432,700	4,200	112,200	0	549,100
DONEGAN, KEVIN	21	45	0	BOULDER DR	2.25	224,700	4,400	86,800	0	315,900
DONOHOE, ROBERT W	3	39	00000A	FROST POND	2.18	245,700	3,000	103,900	0	352,600
DONOVAN, MARK	17	1	00000A	MAIN ST	2.01	217,600	7,800	102,400	0	327,800
DOYLE, MARY G	7	32	0	COBB MEADOW RD	4	0	0	66,200	0	66,200
DOYLE, MARY G	17	20	0	MAIN ST	1.16	115,000	12,500	99,000	0	226,500

Owner				Location	Acres	Building	Other	Land	CU Credi	Total
DOYLE, RICHARD M TRUSTEE	5	27	0	CAMP ROCKNE LANE	19	0	0	128,000	0	128,000
DOYLE, RICHARD M TRUSTEE	5	29	0	OLD MARLBOROUGH RD	4	0	0	95,400	0	95,400
DOYLE, RICHARD M TRUSTEE	5	31	0	CAMP ROCKNE LANE	3.44	271,100	21,200	192,700	0	485,000
DOYON, MARC ET AL	15	19	0	OLD COMMON RD	1	125,800	3,000	72,200	0	201,000
DRAIN, RANDOLPH	7	7	0	WINDMILL HILL RD	1.19	91,400	20,400	82,800	0	194,600
DRORY, MICHAEL D.	21	4	0	GRANITE CIRCLE	3.04	181,200	3,000	97,700	0	281,900
DUBE, LINDA J.	4	62	00000C	DOOE RD	5	108,300	800	96,500	0	205,600
DUBLIN CHRISTIAN ACADEMY	3	27	0	PAGE RD	94	575,500	30,400	673,100	105,923	1,173,077
DUBLIN CHRISTIAN ACADEMY	3	27	0	PAGE RD	0	235,500	1,900	0	0	237,400
DUBLIN CHRISTIAN ACADEMY	3	27	0	PAGE RD	0	98,800	0	0	0	98,800
DUBLIN CHRISTIAN ACADEMY	3	27	0	PAGE RD	0	72,900	0	0	0	72,900
DUBLIN CHRISTIAN ACADEMY	3	28	0	PAGE RD	68	432,500	3,000	540,700	91,450	884,750
DUBLIN CHRISTIAN ACADEMY	3	28	0	PAGE RD	0	164,100	0	0	0	164,100
DUBLIN CHRISTIAN ACADEMY	3	28	0	PAGE RD	0	883,500	0	0	0	883,500
DUBLIN CHRISTIAN ACADEMY	3	59	0	FACULTY LANE	32.16	234,900	400	470,000	76,148	629,152
DUBLIN CHRISTIAN ACADEMY	3	59	0	FOUNDERS DR	0	106,600	3,000	0	0	109,600
DUBLIN CHRISTIAN ACADEMY	3	59	0	FOUNDERS DR	0	107,900	3,000	0	0	110,900
DUBLIN CHRISTIAN ACADEMY	3	59	0	FOUNDERS DR	0	222,700	3,000	0	0	225,700
DUBLIN CHRISTIAN ACADEMY	3	59	0	FACULTY LANE	0	128,600	3,000	0	0	131,600
DUBLIN CHRISTIAN ACADEMY	3	59	0	FACULTY LANE	0	13,300	0	0	0	13,300
DUBLIN CHRISTIAN ACADEMY	3	60	0	WINDMILL HILL RD	2.04	0	0	60,300	60,210	90
DUBLIN COMMUNITY CHURCH	16	37	0	MAIN ST	0.4	489,600	32,400	84,600	0	606,600
DUBLIN COMMUNITY CHURCH	16	38	0	MAIN ST	3	358,300	16,900	106,400	0	481,600
DUBLIN CONSERVATION COMM.	4	36	0	BACKLAND	12.5	0	0	5,000	0	5,000
DUBLIN HISTORICAL SOCIETY	16	46	0	MAIN ST	0.23	106,300	1,200	39,300	0	146,800
DUBLIN LAKE CLUB	5	62	00000A	CHARCOAL RD	0.17	0	0	1,300	0	1,300
DUBLIN LAKE CLUB	5	63	0	OLD MARLBOROUGH RD	114	114,500	644,300	323,700	41,881	1,040,619
DUBLIN LAKE CLUB	6	3	0	OLD MARLBOROUGH RD	0.2	0	0	52,900	0	52,900
DUBLIN LAKE CLUB	10	18	0	LAKE ROAD	0.25	0	0	70,000	0	70,000
DUBLIN LAKE CLUB	11	1	0	LAKE ROAD	0.09	0	0	29,600	0	29,600
DUBLIN LAKE CLUB	15	3	0	LAKE ROAD	16.5	116,500	82,200	1,343,500	0	1,542,200
DUBLIN LAKE CLUB	15	3	0	ROW OFF RTE 101	0	0	27,400	0	0	27,400
DUBLIN SAND & GRAVEL LLC	7	39	00000A	COBB MEADOW RD	1.8	0	0	51,100	0	51,100
DUBLIN SAND & GRAVEL LLC	7	39	00000B	EAST HARRISVILLE RD	200	0	0	219,200	31,295	187,905
DUBLIN SAND & GRAVEL, LLC	7	74	0	COBB MEADOW RD	0.03	0	0	1,000	0	1,000
DUBLIN SCHOOL INC	6	37	00000A	DUBLIN RD	2.5	0	0	34,900	0	34,900
DUBLIN SCHOOL INC	6	38	0	DUBLIN RD	27	0	0	152,700	0	152,700
DUBLIN SCHOOL INC	6	39	0	DUBLIN RD	176	5,600	13,600	468,000	0	487,200
DUBLIN SCHOOL INC	6	41	0	DUBLIN RD	23	0	54,400	529,900	0	584,300
DUBLIN SCHOOL INC	6	43	0	LEHMANN WAY	12.4	546,000	38,000	1,148,400	0	1,732,400

Owner				Location	Acres	Building	Other	Land	CU Credi	Total
DUBLIN SCHOOL INC	6	43	0	NEW HARRISVILLE RD	0	174,000	0	0	0	174,000
DUBLIN SCHOOL INC	6	43	0	NEW HARRISVILLE RD	0	95,700	0	0	0	95,700
DUBLIN SCHOOL INC	6	43	0	NEW HARRISVILLE RD	0	237,200	1,200	0	0	238,400
DUBLIN SCHOOL INC	6	43	0	NEW HARRISVILLE RD	0	214,800	0	0	0	214,800
DUBLIN SCHOOL INC	6	43	0	NEW HARRISVILLE RD	0	150,800	3,000	0	0	153,800
DUBLIN SCHOOL INC	6	43	0	NEW HARRISVILLE RD	0	308,600	5,000	0	0	313,600
DUBLIN SCHOOL INC	6	43	0	NEW HARRISVILLE RD		935,000	700	0	0	935,700
DUBLIN SCHOOL INC	6	43	0	NEW HARRISVILLE RD		53,900	0	0	0	53,900
DUBLIN SCHOOL INC	6	43	0	NEW HARRISVILLE RD		169,600	0	0	0	169,600
DUBLIN SCHOOL INC	6	44	0	LEHMANN WAY	0.11	640,900	0	46,200	0	687,100
DUBLIN SCHOOL INC	6	45	0	SCHOOL HOUSE RD	19.75	220,300	2,000	249,500	0	471,800
DUBLIN SCHOOL INC	6	45	0	HOYT HORNER DORM		619,400	0	0	0	619,400
DUBLIN SCHOOL INC	6	45	00000A	OLD COMMON RD	0.25	98,100	0	49,000	0	147,100
DUBLIN SCHOOL INC	15	7	0	FIRE LANE 1	0.03	0	2,100	63,300	0	65,400
DUBLIN SCHOOL INC	16	17	0	MAIN ST	1.9	0	0	81,400	0	81,400
DUBLIN SCHOOL INC	16	19	0	OLD COMMON RD	0.55	233,700	3,000	86,600	0	323,300
DUBLIN SCHOOL INC	16	20	0	MAIN ST	3.2	124,600	12,800	156,400	0	293,800
DUBLIN SCHOOL INC	16	21	0	DUBLIN RD	0.35	109,900	800	47,300	0	158,000
DUBLIN SCHOOL INC	16	23	0	LEHMANN WAY	0.6	827,300	0	108,700	0	936,000
DUBLIN SCHOOL INC	16	24	0	LEHMANN WAY	1.1	188,800	9,100	99,200	0	297,100
DUBLIN SCHOOL INC	16	25	0	DUBLIN RD	0.5	0	0	39,300	0	39,300
DUBLIN SCHOOL INC	16	26	0	DUBLIN RD	1	0	0	54,100	0	54,100
DUBLIN SCHOOL INC	16	27	0	DUBLIN RD	0.46	140,900	3,100	57,000	0	201,000
DUBLIN SCHOOL INC	16	28	0	DUBLIN RD	0.55	0	12,600	63,500	0	76,100
DUBLIN SCHOOL INC	16	30	0	DUBLIN RD	0.29	149,600	0	42,000	0	191,600
DUBLIN WOMENS CLUB	15	12	0	MAIN ST	0.38	0	20,500	151,000	0	171,500
DUBLIN WOMENS CLUB	15	13	0	MAIN ST	0.13	0	0	40,900	0	40,900
DUBLIN, TOWN OF	1	2	0	OLD TROY RD	150	0	0	376,700	0	376,700
DUBLIN, TOWN OF	3	23	0	BACKLAND	5.5	0	0	46,600	0	46,600
DUBLIN, TOWN OF	3	47	0	LOWER JAFFREY RD	42	0	0	139,800	0	139,800
DUBLIN, TOWN OF	4	8	0	LOWER JAFFREY RD	2	0	0	21,500	0	21,500
DUBLIN, TOWN OF	4	11	0	LOWER JAFFREY RD	8	0	0	15,500	0	15,500
DUBLIN, TOWN OF	4	12	0	LOWER JAFFREY RD	10	0	0	16,300	0	16,300
DUBLIN, TOWN OF	4	13	00000A	LOWER JAFFREY RD	12	0	0	12,600	0	12,600
DUBLIN, TOWN OF	4	14	0	BACKLAND	4	0	0	1,600	0	1,600
DUBLIN, TOWN OF	4	15	00000A	MAIN ST	42.9	0	0	23,500	0	23,500
DUBLIN, TOWN OF	4	15	00000B	MAIN ST	2.7	0	0	8,900	0	8,900
DUBLIN, TOWN OF	4	16	0	ROUTE 101	16	0	0	87,400	0	87,400
DUBLIN, TOWN OF	5	43	0	MARLBOROUGH RD	40.82	0	0	304,600	0	304,600
DUBLIN, TOWN OF	5	49	0	NEAR FARNUM RD	6.75	0	0	68,700	0	68,700

Owner				Location	Acres	Building	Other	Land	CU Credi	Total
DUBLIN, TOWN OF	5	56	00000A	CHARCOAL RD	17	0	0	1,500	0	1,500
DUBLIN, TOWN OF	6	35	0	CHURCH ST	12.5	0	13,600	117,200	0	130,800
DUBLIN, TOWN OF	6	65	0	ROUTE 101	0.52	0	0	15,400	0	15,400
DUBLIN, TOWN OF	7	70	0	COBB MEADOW RD	79	0	145,800	170,600	0	316,400
DUBLIN, TOWN OF	8	3	0	LOWER JAFFREY RD	8.35	0	0	62,700	0	62,700
DUBLIN, TOWN OF	8	3	00000E	LOWER JAFFREY RD	16	0	0	14,100	0	14,100
DUBLIN, TOWN OF	8	3	00000F	RTE 137	9	0	0	3,600	0	3,600
DUBLIN, TOWN OF	8	7	00000A	LOWER JAFFREY RD	11	0	0	4,400	0	4,400
DUBLIN, TOWN OF	8	7	00000B	RTE 137	1.2	0	0	8,300	0	8,300
DUBLIN, TOWN OF	8	11	0	ROUTE 101	4	0	0	1,600	0	1,600
DUBLIN, TOWN OF	8	17	00000A	R/O/W	34	0	0	84,300	0	84,300
DUBLIN, TOWN OF	8	20	0	BACKLAND	10	0	0	20,000	0	20,000
DUBLIN, TOWN OF	12	9	0	LAKE ROAD	0.06	0	0	23,200	0	23,200
DUBLIN, TOWN OF	12	9	00000A	LAKE ROAD	0.03	0	0	17,400	0	17,400
DUBLIN, TOWN OF	15	14	0	OLD COMMON RD	0.63	0	0	47,800	0	47,800
DUBLIN, TOWN OF	15	15	0	CEMETERY	1.99	0	1,100	900	0	2,000
DUBLIN, TOWN OF	15	16	0	CEMETERY	7.56	0	0	2,800	0	2,800
DUBLIN, TOWN OF	16	4	0	MAIN ST	0.11	89,000	0	34,700	0	123,700
DUBLIN, TOWN OF	16	9	0	CHURCH ST	0.58	118,400	0	97,900	0	216,300
DUBLIN, TOWN OF	16	10	0	MAIN ST	0.1	426,300	0	32,600	0	458,900
DUBLIN, TOWN OF	16	11	0	MAIN ST	0.52	720,800	5,000	100,900	0	826,700
DUBLIN, TOWN OF	16	29	0	DUBLIN RD	0.5	0	0	46,200	0	46,200
DUBLIN, TOWN OF	16	34	0	MAIN ST	0.23	156,800	2,600	59,000	0	218,400
DUBLIN, TOWN OF	17	11	00000A	MAIN ST	15.675	0	0	46,200	0	46,200
DUBLIN, TOWN OF	17	21	0	MAIN ST	0.63	214,100	10,600	111,600	0	336,300
DUGAN, JOHN G.	21	43	0	BOULDER DR	3.46	179,800	800	91,800	0	272,400
DUNN, MICHAEL P &	4	53	00000H	HIGH RIDGE RD	3.59	0	0	63,100	0	63,100
DUNNING JR, DENNIS W	7	43	0	EAST HARRISVILLE RD	0.5	109,800	0	55,000	0	164,800
DUVAL, YVAN	4	20	0	OLD PETERBOROUGH RD	0.75	106,500	700	67,800	0	175,000
DWYER, WENDY B.	21	15	0	BOULDER DR	5.116	247,900	10,000	95,300	0	353,200
EATON, HUGH M	1	7	0	OLD TROY RD	2	97,000	6,100	107,500	0	210,600
EATON, HUGH M	1	7	0	OLD TROY RD	0	0	34,400	0	0	34,400
EATON, HUGH M	1	7	00000C	OLD TROY RD	91.7	0	21,600	351,400	271,654	101,346
EATON, HUGH M	2	1	0	OLD TROY RD	10.8	513,200	40,200	215,300	0	768,700
EATON, HUGH M	2	1	00000B	OLD TROY RD	100.1	0	0	144,900	134,958	9,942
EATON, HUGH M	2	1	00000C	OLD TROY RD	3.2	243,600	337,400	112,300	0	693,300
EATON, JUSTINE A 1999 RE TRUST	6	56	0	OLD HARRISVILLE RD	3.7	0	0	77,300	76,745	555
EATON, JUSTINE A. 1999 REVOC T	6	55	0	OLD HARRISVILLE RD	46	673,900	53,500	257,800	80,575	904,625
EATON, JUSTINE A. 1999 REVOC T	6	55	0	OLD HARRISVILLE RD	0	190,100	3,000	0	0	193,100
EATON, JUSTINE ESTATE	6	59	00000C	BACKLAND	15.2	0	0	44,700	42,422	2,278

Owner				Location	Acres	Building	Other	Land	CU Credi	Total
EATON, JUSTINE ESTATE	6	59	00000E	BLACKBERRY LN	8.5	0	0	43,600	42,326	1,274
EATON, JUSTINE ESTATE	14	17	0	MAIN ST	0.18	0	2,800	65,100	0	67,900
ECKERT, RICHARD	21	29	0	GRANITE CIRCLE	3.4	227,100	4,300	97,400	0	328,800
EDELKIND, HARVEY A	3	22	0	PAGE RD	54.41	0	0	207,200	196,844	10,356
EDELKIND, HARVEY A	3	24	0	PAGE RD	96.9	0	0	388,900	374,379	14,521
EDELKIND, HARVEY A	3	24	00000B	PAGE RD	27.8	300,800	9,700	377,600	180,846	507,254
EDICK, ROBERT L	4	62	00000D	DOOE RD	5	161,600	16,700	89,400	0	267,700
ELDER, ANDREW	16	39	0	MAIN ST	5.7	109,600	3,900	112,500	0	226,000
ELDER, DAVID	7	2	0	UPPER JAFFREY RD	1.75	157,900	6,600	85,000	0	249,500
ELKAVITCH, MICHAEL P	19	1	00000A	MONUMENT RD	2.07	108,600	3,800	86,300	0	198,700
ELLIS, ERNEST	7	18	00000L	CHESTNUT HILL ROAD	3.82	369,000	0	265,300	0	634,300
EMMANUEL CHURCH	16	22	0	DUBLIN RD	2.36	196,000	9,000	140,700	0	345,700
EMMANUEL CHURCH	16	22	0	NEW HARRISVILLE RD	0	110,700	3,000	0	0	113,700
ENGLE, WILLIAM	21	25	0	BOULDER DR	3.86	173,900	4,700	84,800	0	263,400
ESCALES,JOHN F. & SHARON E.	8	37	00000I	GREENWOOD RD	4.01	507,600	6,000	160,800	0	674,400
EVERETT, ALLEN E	2	7	00000A	BURPEE RD	2	95,500	0	77,400	0	172,900
EXEL, RICHARD	20	2	0	EAST SHORE RD	0.54	44,700	5,800	114,300	0	164,800
FEATHERSTON, JAMES B.	16	6	0	CHURCH ST	1.3	166,000	300	83,200	0	249,500
FELCH, EUGENE IV J	3	32	00000G	FORBUSH RD	2.36	201,900	0	87,400	0	289,300
FELDSTEIN, HILARY SIMS	8	37	00000A	BRUSH BROOK RD	3.4	142,600	11,300	90,200	0	244,100
FIELD, DAVID	5	54	0	MAIN ST	1.3	104,200	0	83,200	0	187,400
FITZGERALD, ANN K	4	2	0	OFF LOWER JAFFREY RD	46.8	0	0	84,200	79,805	4,395
FITZPATRICK, DONALD	4	31	00000B	GOLDMINE RD	3.29	134,000	1,100	99,800	0	234,900
FLETCHER, GREGG	3	60	00000B	WINDMILL HILL RD	2.01	211,000	0	86,000	0	297,000
FLICK, ARTHUR W. JR.	17	7	0	MAIN ST	4	213,300	3,000	97,600	0	313,900
FLYNN, CHRISTOPHER J.	11	9	0	LAKE ROAD	1.5	247,400	19,200	168,000	0	434,600
FOLEY, LAURANCE J	7	62	0	COBB MEADOW RD	1.27	121,500	7,400	83,100	0	212,000
FONTAINE, PERSIS W.	8	8	0	LOWER JAFFREY RD	11	131,100	9,300	135,200	0	275,600
FOOTE JR, GEORGE B	6	20	0	PUMPELLY LN	2	502,400	4,000	165,100	0	671,500
FOOTE JR, GEORGE B	10	6	0	LAKE ROAD	0.02	0	7,000	43,800	0	50,800
FOOTE, GEORGE B., JR	6	18	00000D	PUMPELLY RD	87.56	0	0	322,700	309,579	13,121
FOOTE, NATHANIEL W	6	8	0	OLD MARLBOROUGH RD	13	0	0	49,900	47,952	1,948
FOX, BRUCE	6	60	0	MAIN ST	7	206,300	53,400	221,400	0	481,100
FOX, BRUCE	6	60	0	ROUTE 101	0	0	6,100	0	0	6,100
FOX, THOMAS B	19	5	0	MONUMENT RD	1.3	120,300	6,500	74,900	0	201,700
FREEMAN, ANDREW	17	22	0	MAIN ST	1.5	161,600	17,800	134,800	0	314,200
FRENCH, BRIAN	8	32	00000B	BRUSH BROOK RD	3.45	164,900	400	91,800	0	257,100
FRENCH, PAUL D	4	47	3	DOOE RD	5.08	261,400	4,600	86,600	0	352,600
FROLING, MARK	3	45	0	KORPI RD	4	133,700	62,700	94,000	0	290,400
FRYVIEW, LLC	8	15	0	OLD PETERBOROUGH RD	58.5	0	86,500	393,000	207,584	271,916

Owner				Location	Acres	Building	Other	Land	CU Credi	Total
GABRIEL, RICHARD D	7	50	00000C	GERRY RD	11	0	0	80,900	25,351	55,549
GALLAGHER, CHRIS	7	63	0	COBB MEADOW RD	1.5	133,500	700	84,000	0	218,200
GANDHI-SCHWATLO, ROY & NILA	1	8	00000A	OLD TROY RD	2.173	156,800	2,500	69,400	577	228,123
GANNETT, MARION S	4	21	0	OLD PETERBOROUGH RD	10.8	313,900	8,000	171,800	0	493,700
GANNETT, MARION S	4	21	0	OLD PETERBOROUGH RD	0	62,000	3,000	0	0	65,000
GANNON, THOMAS J. & JUDITH S.	5	36	0	MAIN ST	2	51,500	1,300	34,400	0	87,200
GARNER, JEFFREY S	6	29	00000A	UPPER JAFFREY RD	5.648	0	0	68,800	0	68,800
GARNER, JEFFREY S.	6	21	0	SNOW HILL RD	9	433,600	7,800	160,600	0	602,000
GARRETT- LARSEN, JAY N.	4	45	00000B	DOOE RD	8.9	156,300	0	106,700	0	263,000
GEBHART, CAROL TRUST	2	5	0	LEARNED RD	272.7	468,900	10,700	452,500	98,509	833,591
GEBHART, CAROL TRUST	2	5	0	LEARNED RD	0	120,600	0	0	0	120,600
GEDDES, PAUL	5	13	0	MARLBOROUGH RD	17	0	0	108,800	0	108,800
GENTILE, RALPH N	3	10	00000C	UPPER JAFFREY RD	8.4	193,900	0	117,700	7,483	304,117
GENTILE, RALPH N	3	10	00000D	UPPER JAFFREY RD	8.7	0	0	80,300	76,606	3,694
GERMAIN, EDWARD	2	13	0	BURPEE RD	37	0	0	113,100	110,718	2,382
GERMAIN, EDWARD	2	14	0	BURPEE RD	2	248,700	7,400	96,800	0	352,900
GERMOND, HENRY	4	6	0	GOLDMINE RD	61	117,700	10,800	192,800	98,859	222,441
GIAIMO, FRED J	8	38	00000A	BRUSH BROOK RD	9.3	163,000	10,500	124,800	0	298,300
GILLESPIE, BEAU R	6	6	0	THISTLE DR	20.14	379,700	23,200	504,000	26,550	880,350
GILLESPIE, BEAU R	6	6	0	OLD MARLBOROUGH RD	0	67,500	21,800	0	0	89,300
GILLESPIE, BEAU R	6	6	0	OLD MARLBOROUGH RD		52,800	5,000	0	0	57,800
GILLESPIE, BEAU R	10	4	0	EAST LAKE RD	0.03	0	30,800	49,200	0	80,000
GIOVANNANGELI, ARTHUR	3	32	00000C	CRAIG RD	2.01	228,400	3,500	86,000	0	317,900
GIRL SCOUTS OF SWIFT WATER	5	22	0	CAMP ROCKNE LANE	132	0	0	359,000	339,220	19,780
GLASS, ROBERT L.	8	37	00000F	GREENWOOD RD	4.13	286,800	5,000	212,800	0	504,600
GLEASON, GEORGE F	6	57	0	BLACKBERRY LN	1.5	0	0	13,400	0	13,400
GNADE, WILLIAM H	19	2	0	MONUMENT RD	4	145,000	0	94,000	0	239,000
GNADE, WILLIAM H	19	4	00000A	MONUMENT RD	1.46	0	0	4,100	0	4,100
GNADE, WILLIAM H	19	7	0	MONUMENT RD	6	0	0	72,200	0	72,200
GODBOUT TRUST, CHARLES B	21	46	0	BOULDER DR	2.93	251,400	0	89,700	0	341,100
GODINE, DAVID	3	3	0	CLOSE RD	31.99	551,200	25,700	182,000	50,994	707,906
GOLDMINE ROAD PROPERTY, LLC.	4	38	00000A	GOLDMINE RD	10.522	0	186,200	162,200	3,655	344,745
GOODMAN, WILLIAM A	7	18	00000K	CHESTNUT HILL ROAD	3.7	383,600	1,500	239,000	0	624,100
GOODWIN, WILLARD W	7	3	00000B	WINDMILL HILL RD	2	315,000	3,000	150,500	0	468,500
GORMAN, JASON	7	50	00000A	GERRY RD	5.98	0	0	59,600	0	59,600
GOTTLIEB, DAVID & BERNIECE	7	11	0	PIERCE RD	3.2	95,600	1,500	93,800	0	190,900
GOTTLIEB, DAVID & BERNIECE	7	11	0	PIERCE RD	0	17,100	0	0	0	17,100
GRANT, BENTON	6	59	00000D	MAIN ST	10.1	14,700	11,600	168,000	0	194,300
GRANT, IRENE A	6	59	00000A	STONLEA LANE	83.4	377,900	11,500	298,400	146,946	540,854
GRANT, IRENE A	6	59	00000G	MERYMAN RD	3.5	0	0	78,200	0	78,200

Owner				Location	Acres	Building	Other	Land	CU Credi	Total
GRANT, IRENE A	6	63	00000A	BLACKBERRY LN	0.5	0	0	5,500	0	5,500
GRANT, IRENE A	13	1	00INT2	ROUTE 101	0	0	7,900	0	0	7,900
GRANT, IRENE A	13	00001B	00INT2	ROUTE 101	0	0	14,300	0	0	14,300
GRAVES, LAWRENCE	10	23	00000A	LAKE ROAD	5.55	430,800	0	174,100	0	604,900
GREEFF, CATHERINE	7	13	0	PIERCE RD	4	219,700	18,800	97,000	0	335,500
GREEN, LYDIAN	19	6	0	MONUMENT RD	2.26	68,200	5,700	77,500	0	151,400
GREENE, DR. THAYER A.	14	5	00INT3	MAIN ST	0	0	9,800	0	0	9,800
GREENE, NICHOLAS E.	7	4	00000A	CHESTNUT HILL ROAD	3.7	0	0	67,000	0	67,000
GREENE, NICHOLAS E.	7	4	00000B	CHESTNUT HILL ROAD	5.69	316,400	0	220,400	0	536,800
GREENE, R. ALAN	7	56	00000A	GOWING LANE	8.2	153,300	0	106,900	0	260,200
GREENE, R. ALAN	7	57	0	GOWING LANE	2.2	0	0	51,700	0	51,700
GREENHALGH, ZAIGA	3	71	0	WINDMILL HILL RD	12	371,800	13,900	165,500	28,201	522,999
GREENSLIT, ANDREW	5	6	0	CHESHAM RD	8.5	64,200	4,000	98,200	0	166,400
GUIDA, ALEXANDER	2	7	0	BURPEE RD	2	107,500	5,900	96,800	0	210,200
GURNEY, WILLIAM B	21	14	0	BOULDER DR	3.675	207,400	15,400	86,700	0	309,500
H.A.DRUGG APARTMENTS,LLC	4	9	00000A	GOLDMINE RD	29.44	0	0	130,500	40,730	89,770
HADDOCK, DORIS R.	7	34	0	COBB MEADOW RD	0.13	0	0	2,200	0	2,200
HADDOCK, JAMES A	7	35	0	COBB MEADOW RD	28	132,000	3,000	110,000	39,633	205,367
HADDOCK, JAMES C.	7	35	00000A	COBB MEADOW RD	2.33	169,600	7,300	87,000	0	263,900
HADLEY, KENNETH	1	1	00000B	OLD TROY RD	15.187	0	0	93,000	90,724	2,276
HAKALA, STEVEN	4	40	0	GOLDMINE RD	5.2	123,200	8,400	122,800	3,655	250,745
HAKALA, STEVEN	4	40	0	GOLDMINE RD	0	40,400	400	0	0	40,800
HALE, JUDSON & SALLY	4	57	0	VALLEY RD	26.45	257,800	20,800	248,000	0	526,600
HALE, SAMUEL TRUST	10	13	0	LAKE ROAD	5.2	267,700	24,900	997,400	0	1,290,000
HALE, SAMUEL TRUST	10	13	0	LAKE ROAD		50,900	0	0	0	50,900
HALL, DAVID D	3	53	00000D	WINDMILL HILL RD	2.945	232,500	0	75,900	0	308,400
HALL, MURIEL T	17	2	0	MAIN ST	34	0	0	152,000	84,094	67,906
HAMMOND, RUTH FAMILY TRUST	7	1	0	UPPER JAFFREY RD	4	244,200	35,200	158,500	0	437,900
HAMPERS, DR. CONSTANTINE	6	15	00000A	LAKE ROAD	94.7	1,249,300	57,500	472,000	59,199	1,719,601
HANDY, ALBERT M	3	7	0	UPPER JAFFREY RD	22.8	301,100	32,400	211,400	56,146	488,754
HANSEN, JEFFREY N. & MERRILY P	18	10	0	OLD COUNTY RD	8	288,600	29,100	135,100	0	452,800
HANSON, LORRAINE B.	16	13	0	MAIN ST	0.84	112,300	3,000	110,000	0	225,300
HANSON, LORRAINE B.	16	13	0	MAIN ST	0	58,100	7,500	0	0	65,600
HARRIS TRUST, DOUGLAS	16	14	0	MAIN ST	0.48	177,700	3,000	70,500	0	251,200
HARRIS, JOHN W	3	25	0	PAGE RD	34	0	0	121,400	116,444	4,956
HARRIS, JOHN W	3	26	0	PAGE RD	103	352,900	37,200	382,000	113,832	658,268
HARRIS, JOHN W	3	26	0	PAGE RD	0	91,100	39,300	0	0	130,400
HARRIS, JOHN W	7	4	0	MAIN ST REAR	12.58	0	0	88,200	87,255	945
HARRIS, JOHN W	7	18	0	MAIN ST	84.35	99,600	10,600	392,200	259,019	243,381
HARTWELL, JOHN	8	26	0	BRUSH BROOK RD	2	91,100	100	107,500	0	198,700

Owner				Location	Acres	Building	Other	Land	CU Credi	Total
HARTWELL, JOHN	8	26	0	BRUSH BROOK RD		32,600	0	0	0	32,600
HARTWELL, STEPHEN	4	24	0	OLD PETERBOROUGH RD	8	132,700	13,000	131,400	0	277,100
HARTY, DENNIS	5	7	0	OLD CHESHAM RD	3.5	84,200	18,000	81,900	0	184,100
HASTINGS,THERESA A. TRUST	5	37	0	MAIN ST	0.84	115,300	1,300	165,100	0	281,700
HAYASHI, HIROSHI	8	51	0	BRUSH BROOK RD	0.27	0	0	9,200	0	9,200
HEBERT JR., RONALD E	4	62	00000A	DOOE RD	2.05	135,400	4,100	82,200	0	221,700
HENDERSON FOUNDATION	6	10	1	MARLBOROUGH RD	4	0	0	28,600	0	28,600
HENKE,CLAYTON A. & WAKENDA S.	21	44	0	BOULDER DR	2.63	278,500	4,200	88,500	0	371,200
HENNESSY, DANA P	3	40	0	KORPI RD	0.94	228,600	6,000	78,800	0	313,400
HEWITT, SUSAN H.	10	19	0	BARNEY RD	3.2	191,600	8,000	168,200	0	367,800
HICKS, CRAIG R	8	13	0	OLD PETERBOROUGH RD	25	0	0	123,000	0	123,000
HIGH MEADOW REALTY TRUST	5	72	0	KERSHAW AVE	22	241,900	13,100	161,400	46,132	370,268
HILL, ANTONY J. DEVILLIERS	3	10	00000E	UPPER JAFFREY RD	8.7	0	0	80,300	0	80,300
HILL, DANIEL N	7	46	00000D	EAST HARRISVILLE RD	5.1	219,800	1,000	95,300	0	316,100
HINKELL, DAVID W.	3	39	00000C	KORPI RD	2.04	148,500	0	86,200	0	234,700
HIPPLE, GLEN H	8	23	0	ROUTE 101	0.13	0	0	5,400	0	5,400
HOEKSTRA, PETER	3	22	00000A	PAGE RD	26.43	315,700	18,900	191,100	65,256	460,444
HOFFHEIMER, MARY S	7	23	00000A	MONUMENT RD	3.5	79,000	3,800	87,700	0	170,500
HOLLINGSWORTH JR, PIERCE	8	16	0	OLD PETERBOROUGH RD	150.49	0	0	161,200	154,585	6,615
HOLMES, ALFRED M	19	3	0	MONUMENT RD	2.4	69,300	0	79,000	0	148,300
HOLMES, WILLIAM	7	59	0	GOWING LANE	0.8	98,800	600	71,200	0	170,600
HOPKINS, THOMAS W	8	50	00000B	BRUSH BROOK RD	13.96	218,600	5,000	115,800	37,508	301,892
HOPKINS, TIMOTHY	3	32	00000A	PAGE RD	2.09	174,000	7,700	150,900	0	332,600
HOPKINS, TIMOTHY	3	32	00000A	PAGE RD	0	105,200	0	0	0	105,200
HORN, KEVIN P	4	61	0	DOOE RD	1.5	133,900	4,000	71,800	0	209,700
HORN, STEVEN	7	24	0	MONUMENT RD	0.75	171,300	1,400	68,500	0	241,200
HORNER ESTATE, JOSEPH	7	55	0	GERRY RD	4	32,300	4,700	85,400	0	122,400
HOWARD, LYNN	3	13	00000C	FIRE LANE 3	41	58,800	900	321,200	135,304	245,596
HOWE, MICHAEL	4	44	0	DOOE RD	5.5	244,800	3,400	95,300	0	343,500
HUBNER, DEVON P.	4	41	0	GOLDMINE RD	2.5	89,100	15,200	96,600	0	200,900
HUGHES, JOHN T.	1	14	0	OLD MARLBOROUGH RD	10.63	161,700	3,000	179,300	0	344,000
HUNT, WAYNE	5	28	0	MAIN ST	3.44	100,800	500	68,700	0	170,000
HUNTER, WILLIAM BRUCE	6	33	0	CHURCH ST	1.38	357,500	0	83,500	0	441,000
HUNTER, WILLIAM BRUCE	6	34	0	CHURCH ST	0.13	0	0	2,200	0	2,200
IMHOFF, PETER H	6	47	00000B	OLD HARRISVILLE RD	31.48	844,900	11,900	187,100	34,635	1,009,265
INDIAN RIDGE ASSOCIATES	10	16	00INT1	LAKE ROAD	0.02	0	-14,100	18,800	0	4,700
INDUNI, MICHAEL	3	14	0	OXBOW ROAD	2.4	215,000	23,100	79,000	0	317,100
JACKSON, BRADLEY C	8	50	0	BRUSH BROOK RD	2.03	0	0	60,300	59,996	304
JACKSON, BRADLEY C	8	50	1	SPRUCE RIDGE ROAD	2.08	0	0	60,500	60,188	312
JACKSON, BRADLEY C	8	50	2	SPRUCE RIDGE ROAD	2.18	0	0	60,900	60,573	327

Owner				Location	Acres	Building	Other	Land	CU Credi	Total
JACKSON, BRADLEY C	8	50	3	SPRUCE RIDGE ROAD	4.12	0	0	68,700	68,082	618
JACKSON, BRADLEY C	8	50	4	SPRUCE RIDGE ROAD	2.07	0	0	60,500	60,190	310
JACKSON, BRADLEY C	8	50	5	SPRUCE RIDGE ROAD	2.32	0	0	61,500	61,152	348
JACKSON, BRADLEY C	8	50	6	SPRING ROAD	2.92	0	0	63,900	63,462	438
JACKSON, BRADLEY C	8	50	7	SPRUCE RIDGE ROAD	2.18	0	0	60,900	60,573	327
JACKSON, BRADLEY C	8	50	8	SPRUCE RIDGE ROAD	2.16	0	0	60,800	60,476	324
JACKSON, BRADLEY C	8	50	9	SPRUCE RIDGE ROAD	2.41	0	0	61,800	61,573	227
JACOBS, CARL BEARSE TRUST	5	71	00000B	OLD MARLBOROUGH RD	9.6	58,400	0	138,900	0	197,300
JADAK REALTY TRUST	3	67	0	WINDMILL HILL RD	24.7	409,200	16,300	369,700	92,590	702,610
JADAK REALTY TRUST	7	18	00000E	CHESTNUT HILL ROAD	3.1	0	0	76,600	0	76,600
JADAK REALTY TRUST	7	18	00000F	CHESTNUT HILL ROAD	2.02	0	0	103,300	0	103,300
JADAK REALTY TRUST	7	18	00000G	CHESTNUT HILL ROAD	4.12	0	0	111,700	0	111,700
JADAK REALTY TRUST	7	18	00000H	CHESTNUT HILL ROAD	4.05	0	0	111,400	0	111,400
JADASZEWSKI, ERIC S	8	27	00000D	BRUSH BROOK RD	14.013	163,000	13,600	217,100	86,300	307,400
JAMES, CHRISTOPHER P	7	16	0	OLD COUNTY RD	3.7	237,200	22,600	101,400	0	361,200
JAMES, JR., ALEXANDER-TRUSTEE	10	1	0	LAKE ROAD	0.05	0	17,100	31,300	0	48,400
JAMES, JR., ALEXANDER-TRUSTEE	10	29	0	FERNLEA DR	4.2	187,700	11,600	172,200	0	371,500
JAMESON, DEBBIE A	4	78	00000D	MOSSEY LANE	2.5	181,900	5,000	66,900	0	253,800
JARVIS, EDWARD A	20	13	0	EAST SHORE RD	0.28	35,300	0	74,800	0	110,100
JARVIS, EDWARD A	20	15	0	STONE POND RD	0.07	0	0	1,200	0	1,200
JEAN, ROBERT G	4	67	00000D	DOOE RD	15.4	156,700	600	98,900	18,241	237,959
JOHNSON, ELIZABETH REVOCABLE	4	53	00000A	HIGH RIDGE RD	4.59	454,300	10,400	175,500	0	640,200
JOHNSON, SCOTT	4	53	00000B	HIGH RIDGE RD	5.5	297,500	3,000	172,200	0	472,700
JOKI, RONALD W	20	1	00INT1	EAST SHORE RD	0.195	25,800	0	40,300	0	66,100
JONES, GREGORY	3	60	00000A	WINDMILL HILL RD	2.99	204,500	1,200	85,700	0	291,400
JOST,WILLARD H.& CAROL A.	8	34	00000C	RICHARDSON ROAD	0.6	0	0	15,100	0	15,100
JUDD, HEIDI K.	7	5	00000D	CHESTNUT HILL ROAD	5.208	0	0	95,500	0	95,500
JUTRAS, CHRISTOPHER	7	58	0	MAIN ST	13.3	26,900	1,400	115,500	0	143,800
JUTRAS, CHRISTOPHER	7	58	0	MAIN ST		85,000	0	0	0	85,000
KARLSON,RONALD E.	7	54	0	GERRY RD	18	0	0	97,900	42,033	55,867
KARO, KARENA M.	8	29	0	COBB MEADOW RD	0.6	104,000	1,400	60,400	0	165,800
KASTNER, DOROTHY	8	27	0	WALKER RD	3	89,700	0	81,400	0	171,100
KEANE, GEORGE K	21	30	0	BOULDER DR	3.98	146,600	4,500	85,700	0	236,800
KELLY JR, EDMOND	10	21	0	BARNEY RD	3.05	257,800	23,800	190,000	0	471,600
KELLY,LIAM M.	3	32	00000J	FORBUSH RD	2.05	220,200	3,000	86,200	0	309,400
KEMP, LAWRENCE D.	7	40	0	COBB MEADOW RD	1.6	172,000	0	80,200	0	252,200
KENERSON, JOHN B.	8	36	0	BRUSH BROOK RD	4.1	139,000	3,000	173,700	0	315,700
KENERSON, JOHN B.	8	36	0	RTE 137	0	94,700	0	0	0	94,700
KENNEDY, THOMAS A	4	29	0	GOLDMINE RD	1.2	87,400	11,700	91,100	0	190,200
KENNEY, THOMAS	4	27	0	ROUTE 101	0.25	0	0	5,300	0	5,300

Owner				Location	Acres	Building	Other	Land	CU Credi	Total
KEOUGH, BRUCE W.	6	5	0	SUMNER RD	106.1	688,200	25,700	710,300	124,129	1,300,071
KEOUGH, BRUCE W.	6	5	0	OLD MARLBOROUGH RD	0	135,700	32,200	0	0	167,900
KEOUGH, BRUCE W.	6	5	0	OLD MARLBOROUGH RD		154,100	0	0	0	154,100
KEURULAINEN, JOHN A	8	9	0	MAIN ST	2.08	162,700	6,800	129,300	0	298,800
KIERSTEAD, JAIMIE B.	4	38	0	GOLDMINE RD	2.2	103,700	800	119,100	0	223,600
KILSON, MARTIN	7	6	0	WINDMILL HILL RD	11	250,900	6,000	108,400	0	365,300
KING, CLARENCE H. III	1	16	00000B	OLD MARLBOROUGH RD	70	301,500	28,000	344,100	145,450	528,150
KING, MICHAEL B	4	47	1	DOOE RD	5	0	0	73,900	73,150	750
KING, MICHAEL B	4	47	2	DOOE RD	19.23	190,200	11,700	127,500	47,562	281,838
KING, MICHAEL B	4	48	2	DOOE RD	9.98	0	0	78,100	76,604	1,496
KING, SHEILA D	4	53	00000D	HIGH RIDGE RD	4	139,300	0	71,400	0	210,700
KINGDOM CHRISTIAN MINISTRIES	1	8	0	OLD MARLBOROUGH RD	133	145,100	5,300	266,300	60,183	356,517
KINGDOM CHRISTIAN MINISTRIES	5	64	0	FAIRWOOD RD	141.7	634,500	19,700	1,001,200	33,198	1,622,202
KINGDOM CHRISTIAN MINISTRIES	5	64	0	FAIRWOOD RD	0	119,800	17,300	0	0	137,100
KINGDOM CHRISTIAN MINISTRIES	5	64	0	FAIRWOOD RD	0	316,500	3,200	0	0	319,700
KINGDOM CHRISTIAN MINISTRIES	5	64	0	MARSTALLER DRIVE	0	380,300	0	0	0	380,300
KINGDOM CHRISTIAN MINISTRIES	5	64	0	MARSTALLER DRIVE	0	262,300	1,900	0	0	264,200
KINGDOM CHRISTIAN MINISTRIES	5	64	0	CHURCH CIRCLE	0	716,700	0	0	0	716,700
KINGDOM CHRISTIAN MINISTRIES	5	64	0	MARSTALLER DRIVE	0	240,900	0	0	0	240,900
KINGDOM CHRISTIAN MINISTRIES	5	64	0	MARSTALLER DRIVE	0	163,000	4,500	0	0	167,500
KINGDOM CHRISTIAN MINISTRIES	5	64	0	OLD MARLBOROUGH RD	0	399,100	6,300	0	0	405,400
KINGDOM CHRISTIAN MINISTRIES	5	64	0	MARSTALLER DRIVE	0	169,800	1,100	0	0	170,900
KINGDOM CHRISTIAN MINISTRIES	5	64	0	MARSTALLER DRIVE	0	185,200	0	0	0	185,200
KIPKA, COLIN D.	7	15	00000B	PIERCE RD	6.6	240,500	0	91,200	0	331,700
KNAPP, JUDITH A.	7	16	00000B	PIERCE RD	4.18	110,200	13,000	94,000	0	217,200
KNIGHT TRUST, FRANK E	20	3	0	EAST SHORE RD	0.52	24,200	0	112,200	0	136,400
KNIGHT TRUST, ROBERT	3	66	0	WINDMILL HILL RD	5.34	128,500	3,200	160,500	0	292,200
KNIGHT, GORDON R	4	18	00000A	OLD PETERBOROUGH RD	5.97	176,400	18,600	177,500	0	372,500
KNIGHT, GORDON R	4	19	0	OLD PETERBOROUGH RD	2.94	0	0	57,700	0	57,700
KNIGHT, GORDON R	8	14	0	OLD PETERBOROUGH RD	11.42	149,100	15,500	125,700	0	290,300
KNIGHT, THOMAS	3	58	0	WINDMILL HILL RD	4.6	163,400	25,200	96,400	0	285,000
KNIGHT, THOMAS	8	14	00000A	OLD PETERBOROUGH RD	4.13	16,900	600	174,100	0	191,600
KNIGHT, THOMAS	8	14	00000A	OLD PETERBOROUGH RD	0	76,300	0	0	0	76,300
KNIGHT, THOMAS	8	14	00000C	OLD PETERBOROUGH RD	29.8	0	0	152,900	148,434	4,466
KNIGHT, TIMOTHY	8	14	00000B	OLD PETERBOROUGH RD	11.6	179,900	23,700	113,300	28,201	288,699
KNORR, WILLIAM J.	3	32	00000B	PAGE RD	2	253,200	3,000	86,000	0	342,200
KOESTER, BRIAN S	3	38	00000A	CRAIG RD	3.13	118,600	0	86,500	0	205,100
KORPI, JAMES	7	18	00000I	CHESTNUT HILL ROAD	4.04	344,200	6,500	266,200	0	616,900
KORPI, JOHN W.	7	46	00000H	EAST HARRISVILLE RD	3.36	139,900	16,400	91,400	0	247,700
KORPI, LEONARD F.	6	11	00000B	MCFARLAND LANE	12.7	580,900	17,500	445,700	28,278	1,015,822

Owner				Location	Acres	Building	Other	Land	CU Credi	Total
KORPI, LEONARD F.	12	8	0	LAKE ROAD	0.1	0	39,100	87,000	0	126,100
KORPI, RALPH P.	4	4	00000A	LOWER JAFFREY RD	2.12	34,300	800	86,000	0	121,100
KORPI, REUBEN F TRUST	4	4	0	LOWER JAFFREY RD	2.45	99,300	4,700	87,800	0	191,800
KORPI, SCOTT P	5	4	0	CHESHAM RD	1	99,500	3,200	77,900	0	180,600
KOSKELA, OTTO A	4	65	0	VALLEY RD	0.7	102,200	300	65,800	0	168,300
KOSKELA, OTTO A	4	75	0	VALLEY RD	86	107,500	13,800	287,200	146,932	261,568
KOSKELA, OTTO A	4	77	0	PERRY PASTURE RD	1	0	0	8,200	8,185	15
KURILLA, JOHN M	7	8	00000B	WINDMILL HILL RD	6.78	135,200	0	135,200	0	270,400
KURILLA, JOHN M	7	8	00000B	WINDMILL HILL RD		141,600	1,500	0	0	143,100
LADUE, JOHN J	7	46	00000F	EAST HARRISVILLE RD	3.8	161,700	0	93,200	0	254,900
LAFLAMME, LAWRENCE S	3	69	00000A	WINDMILL HILL RD	2.53	141,000	3,800	109,600	0	254,400
LAFOND, GARRY J.	5	52	0	FARNUM RD	6	179,400	13,000	80,800	0	273,200
LAFORTUNE, THOMAS	7	19	0	MAIN ST	9.5	239,600	300	149,600	0	389,500
LAMBERT, DENNIS	7	65	0	COBB MEADOW RD	0.18	0	0	2,700	0	2,700
LAMBERT, DENNIS	7	66	0	COBB MEADOW RD	2	0	0	55,900	0	55,900
LAMONTAGNE, RONALD W	8	46	0	BRUSH BROOK RD	12.48	216,600	32,300	113,900	30,519	332,281
LAMOUREUX, CHARLES	20	4	0	EAST SHORE RD	0.48	38,200	1,600	106,800	0	146,600
LANDRIANI, ROBERT	4	53	00000K	HIGH RIDGE RD	4.5	212,900	4,500	110,700	0	328,100
LANGBY, ELISABETH	2	1	00000D	OLD TROY RD	65.5	0	0	235,700	165,985	69,715
LANGEN, MARY	7	61	0	COBB MEADOW RD	2.36	94,800	8,300	100,300	0	203,400
LANGEN, MARY	7	61	0	COBB MEADOW RD	0	36,000	0	0	0	36,000
LAPIERRE, WILLIAM C	4	73	00000A	PERRY PASTURE RD	12.27	309,900	3,000	136,600	66,429	383,071
LAPINSKY, ALBERT	8	2	0	LOWER JAFFREY RD	3.13	87,400	13,400	89,400	0	190,200
LAPOINTE, CHRISTOPHER	8	50	10	SPRUCE RIDGE ROAD	2.65	0	0	60,500	0	60,500
LARY, WILLIAM C	16	43	0	MAIN ST	1.16	176,200	6,600	94,100	0	276,900
LATCHIS, EUGENIA K	14	8	00INT1	MAIN ST	0.03	0	-4,600	9,200	0	4,600
LATCHIS, EUGENIA K	14	9	00INT1	MAIN ST	0.1	0	-8,200	16,300	0	8,100
LATCHIS, EUGENIA K	14	14	00INT1	MERYMAN RD	1.3	246,600	-167,600	124,800	0	203,800
LATCHIS, EUGENIA K	14	14	00INT3	MERYMAN RD	0	0	101,500	0	0	101,500
LATTI, RICHARD	4	56	0	VALLEY RD	10.8	0	0	120,400	119,386	1,014
LAWLER, GERALD A	8	37	00000E	BRUSH BROOK RD	4.84	146,600	900	96,200	0	243,700
LAWRENCE, STEVEN L	3	53	00000A	LOWER JAFFREY RD	5.753	167,000	19,500	123,500	37,148	272,852
LAWRENCE, STEVEN L	3	53	00000C	LOWER JAFFREY RD	17.408	0	0	120,600	118,965	1,635
LAWRENCE, STEVEN L.	3	53	0	WINDMILL HILL RD	8.849	108,300	2,000	112,000	21,324	200,976
LAWRENCE, THEODORE L	4	78	0	PERRY PASTURE RD	26.1	141,400	6,400	164,500	71,523	240,777
LAWRENCE, THEODORE L	4	79	0	PERRY PASTURE ROAD	2.7	0	0	60,500	60,460	40
LEE, HENRY	7	3	00000A	UPPER JAFFREY RD	6	0	12,400	84,800	0	97,200
LEE, HENRY	11	3	0	LAKE ROAD	0.7	114,700	3,000	480,300	0	598,000
LEE, HENRY	11	3	0	LAKE ROAD	0	39,600	0	0	0	39,600
LEE, HENRY	11	3	1	LAKE ROAD	0.25	37,400	10,500	220,500	0	268,400

Owner				Location	Acres	Building	Other	Land	CU Credi	Total
LEHMANN, MICHAEL	6	36	0	MAIN ST	13.5	239,700	18,200	139,100	33,352	363,648
LEHMANN, MICHAEL	6	37	0	DUBLIN RD	81	0	0	230,200	195,810	34,390
LENSKI, TAMMY	4	53	00000C	HIGH RIDGE RD	9	199,000	0	86,500	0	285,500
LEONARD, KARIN L	7	8	00000D	PIERCE RD	2.18	0	0	54,900	0	54,900
LEONARD, KARIN L	7	8	00000E	PIERCE RD	2.18	162,600	1,500	78,100	0	242,200
LETOURNEAU, BECKY A	3	32	00000K	CRAIG RD	2.05	312,000	12,300	86,200	0	410,500
LEVENE, GRISEL REVOC TRUST	4	53	00000E	HIGH RIDGE RD	5.65	301,600	16,700	179,700	0	498,000
LEVENE, STEVEN	15	18	0	FROTHINGHAM RD	1.2	0	0	24,800	0	24,800
LEVENE, STEVEN	15	20	0	OLD COMMON RD	3	532,000	23,700	145,900	0	701,600
LEVENTHAL, FRED M. & JEAN H.	3	61	00000A	WINDMILL HILL RD	5	127,600	0	89,400	0	217,000
LEWANDOWSKI, STANLEY	4	74	0	VALLEY RD	0.5	103,000	9,000	44,000	0	156,000
LEWICKE, BETTE	21	8	0	GRANITE CIRCLE	2.85	165,900	3,000	96,300	0	265,200
LEWIS, JOHN	4	31	0	GOLDMINE RD	39.64	446,300	48,200	433,200	137,404	790,296
LEWIS, JOHN	4	31	00000A	GOLDMINE RD	2.82	0	0	58,000	57,611	389
LEWIS, JOHN	4	31	00000D	GOLDMINE RD	2.59	0	0	57,400	57,045	355
LIZOTTE, THEODORE	4	64	0	DOOE RD	3	156,200	2,800	80,400	0	239,400
LORING, JANICE A.	3	74	0	PARSONS RD	141	108,900	17,900	307,900	179,274	255,426
LOVERING, ROBERT R	8	37	00000B	BRUSH BROOK RD	3.3	220,200	0	132,900	0	353,100
LOVY, MARIE G.	8	3	00000G	LOWER JAFFREY RD	3.74	123,400	1,400	89,500	0	214,300
LOWENTHAL, HARRY	7	50	00000E	MANDO LANE	19.37	355,000	1,500	120,200	47,897	428,803
LUCAS, CHRISTOPHER	7	44	00000B	EAST HARRISVILLE RD	0.9	140,900	14,600	76,600	0	232,100
LUKE, RACHAEL K	8	43	00000A	SPRING ROAD	2.002	198,500	0	73,100	0	271,600
MACK, ROSEMARY N.	16	8	0	CHURCH ST	1.6	224,000	42,200	80,300	0	346,500
MACKENZIE NORTH HOLDINGS LLC	8	5	0	LOWER JAFFREY RD	2.67	157,300	1,600	131,700	0	290,600
MACKEY, SCOTT C	3	50	0	WINDMILL HILL RD	0.41	0	0	12,000	0	12,000
MACKEY, SCOTT C	3	51	0	LOWER JAFFREY RD	5	118,200	8,400	98,000	0	224,600
MACKEY, SCOTT C	4	10	0	LOWER JAFFREY RD	0.65	0	0	600	0	600
MACKINNON, RICHARD A	3	73	00000A	PARSONS RD	5.1	222,800	26,200	96,500	0	345,500
MACMILLAN, FREDERICK W.	1	1	0	ESTAWELLA RD	85.41	228,900	20,800	169,900	54,201	365,399
MACVEAGH, JR, CHARLTON	14	12	0	MAIN ST	0.03	0	800	18,500	0	19,300
MACY, SEAN REVOCABLE TRUST	3	46	0	LOWER JAFFREY RD	14	263,700	32,800	345,400	85,052	556,848
MACY, SUZAN R.	4	1	0	LOWER JAFFREY RD	105	371,500	12,100	310,700	139,392	554,908
MAGUIRE, FRANCIS	1	8	00000B	OLD TROY RD	2.97	155,400	3,700	95,600	7,170	247,530
MANN, MRS. WILLIAM	6	46	00000A	SPUR DR	11.5	262,600	19,200	211,600	7,964	485,436
MANOSH, LARRY W	20	1	00INT2	EAST SHORE RD	0.195	29,700	0	40,300	0	70,000
MARCHAND, RENE	20	43	0	LADY SLIPPER LANE	0.35	55,500	2,600	38,700	0	96,800
MARCHAND, RENE	20	44	0	LADY SLIPPER LANE	0.37	0	1,400	26,800	0	28,200
MARKUSON, DAVID & NANCY	5	38	0	MAIN ST	2	281,500	15,100	258,000	0	554,600
MARLOWE DAVID DEFOREST	7	38	0	EAST HARRISVILLE RD	2.54	18,500	6,100	51,900	0	76,500
MARRINER, THOMAS	18	2	0	OLD COUNTY RD	2.09	206,000	0	97,200	0	303,200

Owner				Location	Acres	Building	Other	Land	CU Credi	Total
MARTIN, MEREDITH REVOC. TRST	4	45	00000A	DOOE RD	2.7	159,200	0	88,800	0	248,000
MARTIN, THOMAS	21	37	0	BOULDER DR	2.03	197,200	9,200	81,800	0	288,200
MARTINS, HEIDI M	7	42	0	EAST HARRISVILLE RD	22	108,700	12,700	144,200	51,048	214,552
MARTLAND, DAVID A	4	53	0	HIGH RIDGE RD	4.23	312,800	14,200	168,400	0	495,400
MARTLAND, DAVID A	4	53	00000J	HIGH RIDGE RD	1.58	0	0	77,600	0	77,600
MARVIN, CAMILLA	7	20	0	BACKLAND MAIN ST	18.5	0	0	54,000	0	54,000
MARVIN, CAMILLA	16	44	0	MAIN ST	10	148,400	9,700	120,500	0	278,600
MATTESEN, NANCY L	2	12	00000A	BURPEE RD	17.2	0	0	119,200	117,585	1,615
MATTSON, KERWIN M	4	45	0	DOOE RD	4.8	55,800	1,600	78,100	0	135,500
MATTSON, MARYANN	4	46	0	DOOE RD	9.5	219,300	2,700	120,200	0	342,200
MCALEER, KENNETH	3	13	00000E	UPPER JAFFREY RD	10.39	0	0	85,400	0	85,400
MCALEER, KENNETH	3	13	00000F	UPPER JAFFREY RD	9.57	381,700	18,900	173,200	0	573,800
MCCLELLAN, WILLIAM S	2	15	0	BURPEE RD	18	247,400	13,700	181,300	66,926	375,474
MCDONALD, BRIAN	16	42	0	MAIN ST	1.17	191,600	3,000	99,100	0	293,700
MCINTYRE, ELIZABETH A	4	49	00000B	VALLEY RD	5.06	121,800	0	90,900	0	212,700
MCKEE, MARY	6	7	0	OLD MARLBOROUGH RD	9.9	268,000	15,200	204,700	0	487,900
MCKENNA, ALICE	6	27	00000A	UPPER JAFFREY RD	5.2	0	0	71,400	70,766	634
MCKENNA, ALICE	6	28	0	UPPER JAFFREY RD	21	142,500	15,500	208,800	121,016	245,784
MCKENNA, FRANCIS E	1	12	0	OLD MARLBOROUGH RD	17.8	189,100	5,000	221,500	61,845	353,755
MCKENNA, FRANCIS E	8	27	00000A	BRUSH BROOK RD	8.2	140,000	0	144,600	0	284,600
MCKENNA, JOHN J	5	67	0	OLD MARLBOROUGH RD	9	0	0	53,400	0	53,400
MCKENNA, JOHN J	5	71	00000D	STONE POND RD	0.44	0	0	17,200	0	17,200
MCLEAN, DWAYNE E.	4	5	00000B	LOWER JAFFREY RD	3.3	151,900	32,300	81,800	0	266,000
MCLEAN, ERNEST L	4	5	0	LOWER JAFFREY RD	7.24	135,100	10,600	125,300	0	271,000
MCLEAN, ERNEST L	4	5	0	LOWER JAFFREY RD	0	13,400	0	0	0	13,400
MCLEAN, GEORGE	6	11	0	MCFARLAND LANE	20.3	743,400	26,400	461,800	44,487	1,187,113
MCLEAN, MARK A.	4	5	00000A	LOWER JAFFREY RD	3.46	105,500	0	83,200	0	188,700
MCLELLAN, ELIZ GST PROT.TRST	10	5	0	LAKE ROAD	0.04	0	0	36,400	0	36,400
MCLELLAN, ELIZ. GST PROT.TRST	2	3	0	MILLBROOK RD	515.18	130,100	12,300	360,900	88,453	414,847
MCLELLAN, ELIZ. GST PROT.TRST	2	3	0	OLD TROY RD	0	157,300	9,500	0	0	166,800
MCLELLAN, ELIZ. GST PROT.TRST	2	3	0	OLD TROY RD	0	42,700	7,200	0	0	49,900
MCLELLAN, ELIZABETH G	6	3	00000A	OLD TROY RD	5.23	215,400	12,100	104,300	0	331,800
MCLELLAN, KENNETH E	4	48	3	DOOE RD	8.8	137,600	10,000	97,800	0	245,400
MCLEOD, DAVID T	7	26	00000E	MONUMENT RD	3.4	111,300	0	78,700	0	190,000
MCMAHON, SHAUN T.	17	6	0	MAIN ST	1.25	173,300	9,300	99,400	0	282,000
MCPEAKE, JOHN	3	14	00000D	UPPER JAFFREY RD	2.4	190,600	16,300	87,600	0	294,500
MCTAGUE, TRACY L	16	40	0	MAIN ST	2.06	130,900	10,300	92,800	0	234,000
MEERFIELD REALTY TRUST	5	71	00000A	OLD MARLBOROUGH RD	5.8	189,600	7,700	146,500	0	343,800
MEIKLEJOHN, HARRY Y.	5	35	0	MAIN ST	2.2	328,500	6,500	194,300	0	529,300
MEISSNER, ROBERT C.	21	31	0	BOULDER DR	2.92	116,400	3,000	84,500	0	203,900

Owner				Location	Acres	Building	Other	Land	CU Credi	Total
MERENDA, JAMES	20	27	0	OFF STONE POND RD	0.36	0	0	15,800	0	15,800
MERENDA, JAMES	20	40	0	LADY SLIPPER LANE	0.3	0	0	7,800	0	7,800
MERRICK, CURTIS & KATHY	8	21	0	MAIN ST	1.1	133,700	8,300	82,400	0	224,400
MERYMAN, RICHARD S.	6	58	0	MERYMAN RD	3.25	319,000	80,100	108,200	0	507,300
MERYMAN, RICHARD S.	14	7	0	MAIN ST	0.2	0	0	26,400	0	26,400
MICOZZI, ALBERT	8	37	00000C	BRUSH BROOK RD	5.1	292,800	4,000	95,300	0	392,100
MIKA, RICHARD L	13	4	0	LAKE ROAD	0.29	0	39,000	229,200	0	268,200
MIKA, RICHARD L	13	7	0	LAKE ROAD	4.5	297,600	14,600	180,500	0	492,700
MILLER, PAUL A	7	41	0	EAST HARRISVILLE RD	10.5	104,100	22,000	133,400	48,436	211,064
MILLER, PAUL A	7	46	00000G	EAST HARRISVILLE RD	2.34	0	0	61,600	61,249	351
MINER, DORIS	20	5	0	EAST SHORE RD	0.45	0	900	51,000	0	51,900
MITCHELL, ARTHUR	7	52	0	GERRY RD	1.97	68,400	3,400	60,100	0	131,900
MITCHELL, HARLAN R	20	41	0	LADY SLIPPER LANE	0.53	0	0	11,300	0	11,300
MITCHELL, HARLAN R	20	42	0	LADY SLIPPER LANE	0.76	36,200	800	62,100	0	99,100
MONADNOCK NO.3 LLC	17	18	0	MONUMENT RD	3.75	0	0	68,400	0	68,400
MONADNOCK PRESERVATION LLC	6	12	00000A	LAKE ROAD	78.2	0	0	352,300	142,702	209,598
MONADNOCK PRESERVATION LLC	9	3	0	LAKE ROAD	0.78	0	0	297,300	296,963	337
MONAGHAN, DENNIS	3	13	00000D	FIRE LANE 3	6.2	177,900	23,500	105,800	0	307,200
MOODY JR., CHARLES	3	7	00000A	UPPER JAFFREY RD	5.01	0	11,900	144,100	0	156,000
MOORE, F H	6	49	0	OLD HARRISVILLE RD	4	488,200	12,800	137,000	0	638,000
MOORE, F H	6	49	00000A	OLD HARRISVILLE RD	3	130,300	4,900	102,000	0	237,200
MOORE, JAMES E	21	47	0	GREENWOOD RD	5.2	116,700	3,000	138,500	0	258,200
MORAN, FRANCES	2	9	0	BURPEE RD	1.5	0	0	52,900	0	52,900
MORAN, PETER	4	48	1	DOOE RD	9.64	134,100	14,500	111,900	0	260,500
MORAN, PETER	4	49	00000A	VALLEY RD	5.005	0	0	129,400	0	129,400
MORGAN,DIANE 1998 TRUST	7	18	00000A	CHESTNUT HILL ROAD	3.05	436,200	1,500	262,200	0	699,900
MORMOR'S STUGA TRUST	3	41	0	FROST POND	40	31,700	6,400	298,700	93,506	243,294
MORRIS, JOHN A.	10	17	0	LAKE ROAD	0.01	0	0	12,000	0	12,000
MORRIS, JOHN A.	10	20	0	BARNEY RD	1.4	294,000	27,800	238,300	0	560,100
MORRIS, ZACHARY T	4	67	0	VALLEY RD	2.07	167,300	3,000	86,200	0	256,500
MOSES, ROBERT S	6	42	0	DUBLIN RD	2	154,600	22,200	85,100	0	261,900
MOSHER, MICHAEL	5	53	0	MAIN ST	5.2	223,300	7,300	101,200	0	331,800
MOUNTAIN VIEW BIBLE CHURCH	3	29	0	PAGE RD	30.2	251,900	3,100	230,900	70,204	415,696
MUHLENBERG, HENRY F	21	22	0	BOULDER DR	7.32	228,300	5,000	102,200	0	335,500
MUIR, ROBERT C.	3	32	00000I	FORBUSH RD	2.04	239,000	0	86,200	0	325,200
MUNN JR., JOHN I	16	12	0	MAIN ST	0.49	188,300	16,600	65,000	0	269,900
MURPHY, THOMAS J	8	34	00000D	RICHARDSON ROAD	5.76	421,500	0	97,300	0	518,800
MURPHY, JOHN	3	64	0	WINDMILL HILL RD	41.1	539,100	30,000	444,300	135,354	878,046
MURPHY, JOHN	3	64	0	WINDMILL HILL RD	0	113,200	27,500	0	0	140,700
MURRAY, ROGER W	7	44	0	EAST HARRISVILLE RD	2.8	130,900	1,000	84,900	0	216,800

Owner				Location	Acres	Building	Other	Land	CU Credi	Total
NAGY, OLGA DAVIDSON	6	59	00000F	STONLEA LANE	3.959	238,300	5,000	162,600	0	405,900
NAGY, OLGA DAVIDSON	6	59	00000F	STONLEA LANE		134,100	0	0	0	134,100
NAGY, OLGA DAVIDSON	14	13	0	MERYMAN RD	1.5	287,700	10,900	201,600	0	500,200
NAGY, OLGA DAVIDSON	14	00007A	00INT2	MAIN ST	0	0	8,100	0	0	8,100
NAGY, OLGA M. DAVIDSON	14	00007A	00INT1	MAIN ST	0.08	0	-8,100	16,200	0	8,100
NASHUA VALLEY COUNCIL INC	3	15	0	UPPER JAFFREY RD	40	0	4,200	359,300	0	363,500
NASHUA VALLEY COUNCIL INC	3	17	0	UPPER JAFFREY RD	79	87,900	22,000	324,800	0	434,700
NASHUA VALLEY COUNCIL INC	3	17	0	UPPER JAFFREY RD	0	0	5,400	0	0	5,400
NASHUA VALLEY COUNCIL INC	3	18	0	UPPER JAFFREY RD	0.68	0	0	6,500	0	6,500
NASHUA VALLEY COUNCIL INC	3	19	0	UPPER JAFFREY RD	4.5	39,300	43,000	646,100	0	728,400
NASHUA VALLEY COUNCIL INC	3	19	0	UPPER JAFFREY RD	0	54,400	5,000	0	0	59,400
NASHUA VALLEY COUNCIL INC	3	19	0	UPPER JAFFREY RD	0	44,300	0	0	0	44,300
NASHUA VALLEY COUNCIL INC	3	19	0	UPPER JAFFREY RD	0	48,500	0	0	0	48,500
NASHUA VALLEY COUNCIL INC	3	19	0	UPPER JAFFREY RD		21,100	0	0	0	21,100
NASHUA VALLEY COUNCIL INC	3	20	0	UPPER JAFFREY RD	98	134,500	31,900	499,800	0	666,200
NASHUA VALLEY COUNCIL INC	3	20	0	UPPER JAFFREY RD	0	29,500	11,600	0	0	41,100
NASHUA VALLEY COUNCIL INC	3	20	0	UPPER JAFFREY RD		26,700	900	0	0	27,600
NAT. SPIRITUAL ASSEMB. OF THE	17	23	0	MAIN ST	6.9	480,900	11,500	121,400	0	613,800
NAYLOR, JOHN J	8	18	0	MAIN ST	7	111,000	2,700	99,000	0	212,700
NAYLOR, THOMAS	8	19	0	MAIN ST	3.75	108,800	1,700	82,700	0	193,200
NELSON, DAVID E	3	53	00000B	LOWER JAFFREY RD	2.05	187,100	32,200	86,200	0	305,500
NELSON, JOHN & JOYCE REV.TR,	17	14	0	MAIN ST	1	178,400	3,000	98,400	0	279,800
NEW ENGLAND FORESTRY FOUND	1	7	00000A	OLD TROY RD	100	0	0	237,000	230,831	6,169
NEW HAMPSHIRE, STATE OF	1	10	0	OLD MARLBOROUGH RD	46	0	0	113,100	0	113,100
NEW HAMPSHIRE, STATE OF	4	10	00000A	LOWER JAFFREY RD	0.11	0	0	1,900	0	1,900
NEW HAMPSHIRE, STATE OF	5	17	0	MAIN ST	17	0	0	104,300	0	104,300
NEW HAMPSHIRE, STATE OF	5	17	00000A	MAIN ST	9	0	0	81,200	0	81,200
NEW HAMPSHIRE, STATE OF	5	18	0	MAIN ST	14	0	0	27,700	0	27,700
NEW HAMPSHIRE, STATE OF	5	20	0	MAIN ST	3.4	0	0	14,200	0	14,200
NEW HAMPSHIRE, STATE OF	5	21	0	MAIN ST	75	0	0	226,400	0	226,400
NEW HAMPSHIRE, STATE OF	5	44	0	MAIN ST	1	0	0	49,200	0	49,200
NEW HAMPSHIRE, STATE OF	14	1	0	MAIN ST	0.6	0	0	90,600	0	90,600
NEW HAMPSHIRE, STATE OF	14	3	0	MAIN ST	0.25	0	0	47,000	0	47,000
NEW HAMPSHIRE, STATE OF	14	4	0	MAIN ST	0.5	0	0	123,200	0	123,200
NEWCOMBE, JENNIE C.	20	30	0	EAST SHORE RD	0.35	0	900	41,300	0	42,200
NEWCOMBE, JENNIE C.	20	32	0	EAST SHORE RD	0.39	31,700	0	55,400	0	87,100
NEWCOMBE, JOHN T	20	9	0	EAST SHORE RD	0.38	37,700	2,400	90,800	0	130,900
NEWELL, DENNIS H	5	9	00000A	CHESHAM RD	2	102,600	1,800	86,000	0	190,400
NH STATE FISH & GAME DEPT	8	10	0	ROUTE 101	7	0	0	45,000	0	45,000
NICHOLS, MARK L.	8	37	00000O	GREENWOOD RD	5.18	322,500	3,000	112,700	0	438,200

Owner				Location	Acres	Building	Other	Land	CU Credi	Total
NICHOLSON, MARK	7	46	00000J	MAIN ST	4.034	64,700	13,500	106,900	0	185,100
NIELSEN, ELDEN	19	5	00000A	MONUMENT RD	0.6	79,600	400	54,400	0	134,400
NIEMELA, BROOKS	3	32	00000L	CRAIG RD	3.8	302,300	3,000	87,100	0	392,400
NIEMELA, CALEB	3	32	00000M	CRAIG RD	3.52	0	21,200	90,600	0	111,800
NILES, VIRGINIA	3	6	0	LEARNED RD	11.19	267,100	62,000	188,200	0	517,300
NILES, VIRGINIA	3	6	0	LEARNED RD	0	59,300	4,200	0	0	63,500
NIXON, DENNIS W.	8	34	0	RICHARDSON ROAD	17.6	603,700	12,600	210,200	28,123	798,377
NOBLES, WILLIAM H	21	19	0	BOULDER DR	2.33	232,400	3,000	87,300	0	322,700
NOFTLE, ROBERT	7	18	00000B	CHESTNUT HILL ROAD	3.11	0	0	179,800	0	179,800
NOFTLE, ROBERT	7	18	00000D	CHESTNUT HILL ROAD	2.96	0	0	127,600	0	127,600
OBENLAND, ROBERT	3	16	0	UPPER JAFFREY RD	4	151,300	15,100	137,000	0	303,400
OBER, RICHARD	3	13	00000B	UPPER JAFFREY RD	2.5	210,900	27,500	100,900	0	339,300
O'BRIEN, DANA B.	8	34	00000B	RICHARDSON ROAD	5	254,200	0	138,000	0	392,200
OJA, WILLARD	4	39	00000A	GOLDMINE RD	1.5	143,300	26,000	92,400	0	261,700
OLSON, FRANS O	3	34	0	CRAIG RD	2	253,200	4,000	81,700	0	338,900
O'ROURKE, DANIEL J	16	41	0	MAIN ST	3.75	275,600	31,900	124,200	0	431,700
OUELLETTE, PAULINE F.	3	48	0	LOWER JAFFREY RD	16	75,000	100	144,100	56,002	163,198
OWNER UNKNOWN	6	8	00000A	BACKLAND	2	0	0	4,000	0	4,000
OWNER UNKNOWN	7	28	0	MONUMENT RD	2	0	0	4,300	0	4,300
OWNERS UNKNOWN	5	39	00000A	RTE 101 REAR	6	0	0	12,000	0	12,000
PABO, MARCIA J	5	71	0	OLD MARLBOROUGH RD	5.2	295,200	24,200	187,000	0	506,400
PABO, MARCIA J	5	71	0	OLD MARLBOROUGH RD	0	87,500	3,000	0	0	90,500
PACELLI, LOUIS	7	50	00000D	GERRY RD	6.94	0	0	69,000	0	69,000
PACILLO, CAROL A	18	1	0	OLD COUNTY RD	5.6	59,300	0	89,700	0	149,000
PAICE, SCOTT G.	7	8	0000B1	WINDMILL HILL RD	2.08	214,400	8,100	77,700	0	300,200
PALLOTTA, RALPH	8	32	00000D	BRUSH BROOK RD	45.4	685,000	43,600	230,100	105,194	853,506
PALLOTTA, RALPH	21	20	0	BOULDER DR	13.76	335,500	5,800	127,900	39,431	429,769
PAP, PETER B	12	3	0	LAKE ROAD	1.75	0	0	374,000	0	374,000
PAP, PETER B	12	3	00000A	MAURAN LANE	2.25	204,400	31,700	164,400	0	400,500
PAP, PETER B	17	15	0	MAIN ST	1.96	338,500	6,600	130,700	0	475,800
PARKER, CHRISTOPHER M.	8	24	00000A	COBB MEADOW RD	7.91	253,200	500	103,700	0	357,400
PARKER, J WESTON	17	16	00000A	MONUMENT RD	1.27	0	0	58,500	0	58,500
PASCUCCI, EDWARD S	3	64	00000A	PIERCE RD	5.7	225,900	5,000	97,100	0	328,000
PB PROJECT MGT	4	21	00000A	OLD PETERBOROUGH RD	23	0	0	126,700	0	126,700
PEABODY, PAMELA R	10	27	0	HIGHFIELD LANE	1.2	241,500	15,800	141,600	0	398,900
PEASE, GREGORY	3	8	0	UPPER JAFFREY RD	1.7	261,800	3,000	84,800	0	349,600
PERKINS, STEPHEN C.	3	44	00000A	KORPI RD	1	175,500	0	82,000	0	257,500
PETERBOROUGH SPORTSM. CLUB	4	22	0	OLD PETERBOROUGH RD	21	84,600	6,200	331,900	168,502	254,198
PETRONE, AUGUSTA HENDERSON	3	1	0	WINDMILL HILL RD	75	1,366,600	30,700	465,200	0	1,862,500
PETRONE, AUGUSTA HENDERSON	3	2	0	UPPER JAFFREY RD	29	0	15,900	264,200	0	280,100

Owner				Location	Acres	Building	Other	Land	CU Credi	Total
PETTY, DAVID W	8	37	00000H	GREENWOOD RD	4.14	0	0	130,200	0	130,200
PFUNTNER, MATTHEW	7	46	00000B	EAST HARRISVILLE RD	10.4	174,600	17,400	123,800	0	315,800
PHILLIPS, DAVID A	4	30	0	GOLDMINE RD	2.16	115,200	400	95,200	0	210,800
PHOENIX HOUSE OF NE	7	15	0	PIERCE RD	13.3	411,000	24,700	388,900	0	824,600
PHOENIX HOUSE OF NE	7	15	0	PIERCE RD	0	111,600	4,300	0	0	115,900
PHOENIX HOUSE OF NE	7	15	0	PIERCE RD	0	160,400	0	0	0	160,400
PHOENIX HOUSE OF NE	7	15	0	PIERCE RD	0	44,900	0	0	0	44,900
PHOENIX HOUSE OF NE	7	15	0	PIERCE RD	0	63,500	0	0	0	63,500
PHOENIX HOUSE OF NE	7	15	0	PIERCE RD	0	117,300	0	0	0	117,300
PHYLLIS S. BURT REV LIVING TR	16	36	0	MAIN ST	0.25	239,600	0	42,000	0	281,600
PICKFORD, HUBERT	4	25	0	GOLDMINE RD	2	169,700	7,000	94,600	0	271,300
PICKFORD, JAMES C	4	62	0	DOOE RD	6.8	0	0	62,600	0	62,600
PICKFORD, RENEE	8	25	0	MAIN ST	2	85,600	7,000	107,500	0	200,100
PICKFORD, RENEE	8	25	0	MAIN ST	0	20,700	0	0	0	20,700
PICKFORD, RICHARD E.	4	72	0	VALLEY RD	2.29	87,100	0	87,200	0	174,300
PICKFORD, RICHARD E.	4	72	00000C	VALLEY RD	11.64	0	0	98,400	36,755	61,645
PICKFORD, RICHARD E.	4	73	0	VALLEY RD	2.02	0	23,300	73,400	1,539	95,161
PICKFORD, RICHARD E.	4	76	0	PERRY PASTURE RD	3	0	0	9,000	8,955	45
PIERCE, JOHN B. REVOC. TRUST	8	38	0	BRUSH BROOK RD	7.3	264,000	16,200	118,800	0	399,000
PILLSBURY, CHARLES	7	46	0	MAIN ST	4.027	227,900	3,000	148,000	0	378,900
PILLSBURY, CHARLES	18	8	0	MAIN ST	8.33	210,400	39,500	141,100	0	391,000
PILLSBURY, CHARLES	18	8	0	MAIN ST		0	1,800	0	0	1,800
PINNEY, ALLAN	7	71	00000A	COBB MEADOW RD	2.9	154,800	7,500	85,300	0	247,600
PINNEY, ARNOLD A	7	69	0	COBB MEADOW RD	3.4	101,800	0	85,900	0	187,700
PINNEY, ARNOLD A	7	71	00000B	COBB MEADOW RD	5.7	0	0	17,100	0	17,100
PISCIOTTA, RICHARD	8	37	00000M	GREENWOOD RD	2.22	195,900	3,000	93,300	0	292,200
PLIMPTON, CHESTER	8	44	0	BRUSH BROOK RD	7	0	200	92,600	34,192	58,608
PLIMPTON, CHESTER	8	45	0	BRUSH BROOK RD	4.25	71,600	8,100	95,000	11,428	163,272
PLUMMER, PAULINE	2	6	0	BURPEE RD	5.84	90,500	5,400	95,300	0	191,200
POISSON, JOHN M	20	8	0	EAST SHORE RD	0.55	36,600	900	115,400	0	152,900
POMPILIA ASSOCIATES	6	18	0	PUMPELLY LN	18.86	90,900	4,800	152,300	0	248,000
POMPILIA ASSOCIATES	6	18	00000B	SNOW HILL RD	14.7	0	0	203,900	0	203,900
POOL, ELIZABETH	15	5	0	FIRE LANE 1	0.07	0	0	44,800	0	44,800
POOL, ELIZABETH 1998 TRUST	6	16	0	SNOW HILL RD	20.5	517,300	17,500	640,400	172,479	1,002,721
PORTER, ANDREW	16	15	0	MAIN ST	7.75	191,400	6,800	111,900	0	310,100
POWELL, JEFFREY	3	11	0	OXBOW ROAD	15.9	225,700	12,800	131,100	45,873	323,727
PRATT, JOHN	4	55	0	VALLEY RD	22	170,200	4,100	166,700	78,822	262,178
PRIMAVERA, VALERIE E	2	11	0	BURPEE RD	6	0	0	60,700	59,801	899
PUBLIC SERVICE OF NH	5	10	0	CHESHAM RD	0.44	0	2,938,400	50,200	0	2,988,600
PUTNAM 1956 TRUST, DAVID	5	12	0	MARLBOROUGH RD	12	0	0	89,900	88,773	1,127

Owner				Location	Acres	Building	Other	Land	CU Credi	Total
PUTNAM 1956 TRUST, DAVID	5	15	0	MARLBOROUGH RD	655	0	0	424,900	363,391	61,509
PUTNAM 1956 TRUST, DAVID	5	16	0	MARLBOROUGH RD	1.5	0	0	21,000	20,859	141
PUTNAM 1956 TRUST, DAVID	5	19	0	MARLBOROUGH RD	3	0	0	61,200	60,918	282
PUTNAM 1956 TRUST, DAVID	5	23	0	MARLBOROUGH RD	62.5	0	0	107,500	102,193	5,307
PUTNAM 1956 TRUST, DAVID	5	24	0	MARLBOROUGH RD	0.5	0	0	5,500	5,453	47
PUTNAM 1956 TRUST, DAVID	5	25	0	MARLBOROUGH RD	8	0	0	25,100	0	25,100
PUTNAM 1956 TRUST, DAVID	5	26	0	MARLBOROUGH RD	0.63	0	0	6,200	6,106	94
PUTNAM 1956 TRUST, DAVID	5	39	0	MARLBOROUGH RD	74	0	0	180,100	173,151	6,949
PUTNAM 1956 TRUST, DAVID	5	40	0	MARLBOROUGH RD	0.25	0	0	3,500	3,481	19
PUTNAM 1956 TRUST, DAVID	5	41	0	MARLBOROUGH RD	25.8	0	0	97,600	95,177	2,423
PUTNAM 1956 TRUST, DAVID	5	65	0	MARLBOROUGH RD	280	0	0	369,300	291,328	77,972
PUTNAM 1956 TRUST, DAVID	20	20	0	OFF STONE POND RD	3.4	0	0	33,800	33,481	319
PUTNAM 1956 TRUST, DAVID	20	21	0	STONE POND RD	0.49	0	0	17,300	17,278	22
PUTNAM 1956 TRUST, DAVID	20	23	0	STONE POND RD	0.24	0	0	10,800	10,789	11
PUTNAM 1956 TRUST, DAVID	20	24	0	KERSHAW AVE	0.48	0	0	17,100	17,079	21
PUTNAM 1956 TRUST, DAVID	20	25	0	OFF STONE POND RD	0.31	0	0	28,700	28,671	29
PUTNAM 1956 TRUST, DAVID	20	26	0	OFF STONE POND RD	0.36	0	0	14,000	13,966	34
PUTNAM, BARBARA BROWN	1	3	0	OLD TROY RD	117	0	0	319,300	296,975	22,325
RAGGED EDGE REALTY	17	25	0	MAIN ST	2.6	280,300	0	141,700	0	422,000
RAGGED EDGE REALTY	17	25	0	MAIN ST	0	489,600	14,100	0	0	503,700
RAGGED EDGE REALTY	18	6	0	MAIN ST	8	0	0	133,300	0	133,300
RAJANIEMI, DWAYNE S.	4	62	00000B	DOOE RD	10.75	172,800	20,900	113,800	0	307,500
RAJANIEMI, PAUL	4	13	0	LOWER JAFFREY RD	8	117,300	12,400	131,800	0	261,500
RALEIGH, JOHN	19	4	0	MONUMENT RD	0.94	97,100	0	78,800	0	175,900
RAU, LAWRENCE R	4	78	00000G	PERRY PASTURE RD	14	260,300	5,000	108,700	0	374,000
RAWLS, FLORENCE	3	5	0	UPPER JAFFREY RD	135.6	267,100	1,000	751,600	379,642	640,058
RAWLS, FLORENCE	3	5	0	UPPER JAFFREY RD	0	115,800	0	0	0	115,800
RAYMOND, CHRISTOPHER LOW	3	6	00000B	LEARNED RD	5.213	0	0	57,800	0	57,800
RAYMOND, MARTHA M	3	6	00000A	LEARNED RD	5.046	396,900	16,400	77,900	0	491,200
REBOLLEDO, RICHARD G	3	32	00000F	FORBUSH RD	2.45	319,600	0	96,300	0	415,900
REDEVCO LTD	1	17	0	OLD MARLBOROUGH RD	16.68	401,600	27,100	214,100	55,934	586,866
REDEVCO LTD	1	17	00000A	OLD MARLBOROUGH RD	4	0	68,000	85,400	0	153,400
REED, KARL A.	16	1	0	MAIN ST	1.75	182,100	31,900	101,400	0	315,400
REINERS, SUSAN	17	26	0	OLD COUNTY RD	0.92	132,400	30,500	97,100	0	260,000
RESNICK, LAWRENCE A	3	42	00000A	FROST POND	0.66	97,600	4,600	140,000	0	242,200
RICE, THOMAS	20	12	0	EAST SHORE RD	0.55	56,400	1,900	115,400	0	173,700
RICE, THOMAS	20	16	0	STONE POND RD	0.25	0	0	33,600	0	33,600
RICE, THOMAS	20	18	0	OFF STONE POND RD	0.86	0	100	29,800	0	29,900
RICHARDS CO-TRUSTEES	7	17	0	PIERCE RD	15	0	0	44,100	41,238	2,862
RIVES, SALLY HEATH	7	8	0	WINDMILL HILL RD	25.53	86,500	20,100	190,200	0	296,800

Owner				Location	Acres	Building	Other	Land	CU Credi	Total
ROBBIE,WALTER	2	8	0	BURPEE RD	6.3	28,100	0	109,100	0	137,200
ROBERTSON, DR RUSSELL W	7	53	0	GERRY RD	150	151,700	85,300	336,500	150,553	422,947
ROBERTSON, DR RUSSELL W	7	53	0	GERRY RD	0	312,800	41,200	0	0	354,000
ROBERTSON, PRUDENCE P	7	50	00000F	GERRY RD	15.74	0	0	94,600	92,241	2,359
ROBINSON, ABIGAIL S.	11	4	0	LAKE ROAD	1.26	178,100	5,000	622,800	0	805,900
ROBINSON, ABIGAIL S.	11	4	0	LAKE ROAD		48,500	3,000	0	0	51,500
ROBINSON, ABIGAIL S.	11	7	0	LAKE ROAD	10.76	607,200	95,300	275,100	0	977,600
ROBINSON, ABIGAIL S.	11	7	0	LAKE ROAD	0	116,300	0	0	0	116,300
ROBINSON, THOMAS	18	3	0	PIERCE RD	1.9	199,300	3,000	85,600	0	287,900
ROCCONI, MARK	20	46	0	LADY SLIPPER LANE	1.22	0	0	22,400	0	22,400
ROCCONI, MARK	20	47	0	EAST SHORE RD	0.67	34,900	0	51,300	0	86,200
RODRIGUEZ, ANN N.	3	68	00000A	WINDMILL HILL RD	5.05	312,200	6,000	164,000	0	482,200
ROHDE, BRIAN	8	42	0	SPRING ROAD	2.7	158,500	10,200	88,800	0	257,500
RONDEAU, JOHN	20	22	0	STONE POND RD	0.24	0	0	10,800	0	10,800
RONDEAU, JOHN	20	48	0	STONE POND RD	1.2	0	2,300	79,500	0	81,800
ROTH, RICHARD B	7	46	00000C	EAST HARRISVILLE RD	3.9	297,500	0	93,600	0	391,100
ROUSSEAU, TIMOTHY J.	8	37	00000Q	GREENWOOD RD	5.02	273,300	5,000	112,300	0	390,600
ROY, BRIAN P.	4	64	00000A	DOOE RD	2	219,500	3,700	58,100	0	281,300
RUBLEE, ELLEN MACVEAGH	6	47	0	OLD HARRISVILLE RD	2.15	392,700	13,900	181,200	0	587,800
RUTH, CHARLES L	4	78	00000F	MOSSEY LANE	2	155,300	3,900	58,500	0	217,700
SABINE, THEA C	6	17	0	PUMPELLY LN	5.5	320,700	3,000	113,700	0	437,400
SANDEN, OSCAR	1	17	00000B	OLD MARLBOROUGH RD	7.19	257,000	5,000	93,000	0	355,000
SANGERMANO JR, JOSEPH	3	56	0	LOWER JAFFREY RD	3.5	134,600	54,400	135,000	0	324,000
SANGERMANO, JOSEPH	8	4	00000A	LOWER JAFFREY RD	2.1	113,700	20,700	86,400	0	220,800
SARGENT, JAMES E	8	43	0	SPRING ROAD	2.941	269,200	0	87,900	0	357,100
SATURLEY, ROBERT D	8	40	0	BRUSH BROOK RD	14	0	0	129,600	128,285	1,315
SATURLEY, RUSSELL E	8	39	0	BRUSH BROOK RD	1.5	69,800	33,100	84,000	0	186,900
SCHAUER, MARK	8	32	00000A	BRUSH BROOK RD	18.8	135,400	3,000	136,800	53,257	221,943
SCHEINBLUM, RICHARD D.	8	37	00000K	GREENWOOD RD	2.9	301,900	8,500	158,400	0	468,800
SCHEURING, DAVID	5	33	0	CAMP ROCKNE LANE	4.58	0	0	138,000	0	138,000
SCHNABEL, WALTER	17	11	0	MAIN ST	1.704	181,900	27,000	101,200	0	310,100
SCOTT, CYNTHIA	3	61	00000E	WINDMILL HILL RD	3	427,400	96,900	133,000	0	657,300
SCOTT, CYNTHIA	3	61	00000F	WHITNEY DR	3.5	169,300	16,600	83,400	0	269,300
SCOTT, CYNTHIA	3	61	00000G	WHITNEY DR	7.8	0	560,300	229,600	0	789,900
SCOTT, HAROLD R	3	68	0	PARSONS RD	6.19	0	0	72,800	0	72,800
SCOTT, HAROLD R	3	68	00000B	PARSONS RD	5.04	142,000	0	95,100	0	237,100
SCRIBNER, BRUCE J.	7	71	0	COBB MEADOW RD	5.9	80,000	9,400	114,600	0	204,000
SCULLY, DANIEL V	5	46	0	CHARCOAL RD	13	0	0	84,000	0	84,000
SCULLY, DANIEL V	5	56	00000C	CHARCOAL RD	8	80,000	28,300	82,500	0	190,800
SEARLES, HUGH A	7	73	00000A	COBB MEADOW RD	2.07	111,600	0	81,700	0	193,300

Owner				Location	Acres	Building	Other	Land	CU Credi	Total
SEAVER, ROBERT E	11	8	0	LAKE ROAD	6	100,500	12,000	217,800	0	330,300
SEAVER, THOMAS H	7	39	0	EAST HARRISVILLE RD	10	230,400	17,000	126,500	0	373,900
SEPPALA, ANDREW E.	4	3	0	LOWER JAFFREY RD	2	200,200	0	86,000	0	286,200
SERENYI, MARGARET K	3	73	0	PARSONS RD	48.7	354,200	9,000	376,400	130,362	609,238
SEVATSON, NANCY	4	34	0	GOLDMINE RD	9.3	206,700	4,000	108,700	1,155	318,245
SHATTUCK, DOUGLAS	18	4	0	PIERCE RD	1.22	110,100	400	82,900	0	193,400
SHEEHAN, VINCENT L	8	3	00000C	PINE ACRES LANE	2.8	139,900	0	100,000	0	239,900
SHEEHAN, VINCENT L	8	3	00000C	PINE ACRES LANE		36,600	0	0	0	36,600
SHEEHAN, WILLIAM J. &	7	18	00000C	CHESTNUT HILL ROAD	2.48	0	0	93,900	0	93,900
SHERMAN, JOSEPH R	7	44	00000A	EAST HARRISVILLE RD	12.3	0	0	90,900	89,057	1,843
SHONK, BRONSON	15	1	0	SNOW HILL RD	11.6	340,600	19,200	372,300	0	732,100
SHONK, BRONSON	15	1	0	SNOW HILL RD	0	88,500	6,000	0	0	94,500
SHONK, BRONSON	15	1	0	SNOW HILL RD	0	26,400	3,000	0	0	29,400
SHONK, BRONSON	15	10	0	FIRE LANE 1	0.06	23,800	3,800	71,200	0	98,800
SHONK, LUCY	6	1	00000A	OLD TROY RD	2.4	101,000	23,600	96,200	0	220,800
SHONK, PETER M	6	1	0	OLD TROY RD	15.9	275,100	42,600	233,500	111,029	440,171
SHORTLIDGE, CHARLES C	1	9	0	OLD MARLBOROUGH RD	8	142,800	5,000	133,400	1,155	280,045
SILITCH, NICHOLAS	6	13	0	HIGHFIELD LANE	8.5	84,000	3,000	305,500	0	392,500
SILITCH, NICHOLAS	6	13	0	HIGHFIELD LANE	0	73,500	0	0	0	73,500
SILITCH, NICHOLAS	10	8	0	LAKE ROAD	0.21	0	20,000	112,900	0	132,900
SILITCH, NICHOLAS	10	26	0	HIGHFIELD LANE	6	477,400	64,900	216,300	0	758,600
SILMAN, KENNETH E.	4	31	00000C	GOLDMINE RD	3.88	239,900	5,300	102,100	0	347,300
SIMARD, RAYMOND A TRUSTEE	8	30	0	COBB MEADOW RD	3	143,300	7,800	85,700	0	236,800
SIMMONS, RICHARD D	3	76	0	PARSONS RD	48	0	0	131,000	123,807	7,193
SIMPSON, BRUCE	17	3	00000B	MAIN ST	1.07	224,000	0	93,900	0	317,900
SIMPSON, CHARLES T	7	22	0	MONUMENT RD	2.06	158,200	16,500	86,200	0	260,900
SIMPSON, CHARLES T	7	22	00000B	MONUMENT RD	2.36	0	0	70,200	0	70,200
SIMPSON, JANE E.	7	16	00000C	PIERCE RD	2.79	116,000	0	80,600	0	196,600
SINAUER, JOCELYN	18	9	0	OLD COUNTY RD	3.1	125,800	10,300	80,700	0	216,800
SINGLETON, RHINE	3	62	0	WINDMILL HILL RD	12.48	224,800	10,900	175,800	20,488	391,012
SIROIS, LUCIA	4	9	0	GOLDMINE RD	13.76	116,400	16,000	222,600	76,456	278,544
SISTARE, JONATHAN	7	5	0	WINDMILL HILL RD	11.817	0	0	242,500	239,167	3,333
SISTARE, JONATHAN	7	5	00000B	WINDMILL HILL RD	5.262	555,600	9,400	185,000	12,694	737,306
SLAYTON FAMILY TRUST	10	24	0	LONE TREE RD	8.84	214,000	6,000	319,500	0	539,500
SMITH III, WILLIAM G.	21	18	0	BOULDER DR	2.42	235,100	0	52,400	0	287,500
SMITH, JASON P.	1	19	00000A	OLD MARLBOROUGH RD	19.19	0	0	104,200	102,110	2,090
SMITH, JOHN E	21	10	0	BOULDER DR	2.78	165,600	0	102,000	0	267,600
SMITH, MARTHA	4	63	0	DOOE RD EXT	103	0	0	125,000	109,565	15,435
SMITH, MARTIN REVOC TRUST	8	37	00000S	RICHARDSON ROAD	5.15	415,000	5,000	98,600	0	518,600
SMULLEN, JAMES P.	7	46	00000A	EAST HARRISVILLE RD	2.5	106,000	500	88,000	0	194,500

Owner				Location	Acres	Building	Other	Land	CU Credi	Total
SNITKO, WALTER J	17	3	00000A	MAIN ST	1.006	136,100	0	98,400	0	234,500
SNITKO, WALTER J.	6	29	0	UPPER JAFFREY RD	2.081	152,500	14,500	94,800	0	261,800
SOC PROTECTION NH FORESTS	1	5	0	OLD TROY RD	50	0	0	172,000	170,728	1,272
SOC PROTECTION NH FORESTS	1	5	1	OLD TROY RD	14	0	0	125,300	0	125,300
SOC PROTECTION NH FORESTS	1	6	0	OLD TROY RD	372	0	0	258,100	0	258,100
SOC PROTECTION NH FORESTS	2	1	00000A	OLD TROY RD	238	0	0	195,200	0	195,200
SOC PROTECTION NH FORESTS	2	3	00000A	BACKLAND	103	0	0	78,300	0	78,300
SOC PROTECTION NH FORESTS	2	16	0	BACKLAND	220	0	0	101,200	80,541	20,659
SOC PROTECTION NH FORESTS	2	17	0	BACKLAND	605	0	0	302,500	0	302,500
SOC PROTECTION NH FORESTS	5	56	0	CHARCOAL RD	22.6	0	0	62,600	59,604	2,996
SOC PROTECTION NH FORESTS	5	61	0	CHARCOAL RD	3.41	260,000	15,400	156,100	0	431,500
SOC PROTECTION NH FORESTS	5	61	00000A	CHARCOAL RD	5.66	0	0	49,800	49,601	199
SOC PROTECTION NH FORESTS	5	61	00000B	CHARCOAL RD	51.6	0	0	169,000	166,791	2,209
SOC PROTECTION NH FORESTS	6	63	0	OLD CHESHAM RD	97	0	0	275,200	271,789	3,411
SOC PROTECTION NH FORESTS	6	64	0	ROUTE 101	4	0	0	74,200	74,060	140
SOC PROTECTION NH FORESTS	6	68	0	ROUTE 101	171	0	0	340,800	333,602	7,198
SOVIK, JAMES S	21	11	0	BOULDER DR	2.38	211,000	1,900	99,700	0	312,600
SOVIK, JAMES S	21	12	0	BOULDER DR	4.5	0	0	53,000	0	53,000
SPENCER, LOUISA	6	12	0	FIRE LANE 2	196.3	462,900	24,500	858,200	200,593	1,145,007
SPENCER, LOUISA	6	12	0	LAKE ROAD	0	195,700	57,100	0	0	252,800
SPENCER, LOUISA	6	12	0	LAKE ROAD	0	127,200	10,200	0	0	137,400
SPENCER, LOUISA	6	12	0	LAKE ROAD		75,500	0	0	0	75,500
SPENCER, LOUISA	7	11	00000A	PIERCE RD	81	0	0	233,100	223,659	9,441
SPENCER, LOUISA	7	15	00000A	PIERCE RD	46.5	0	0	117,000	111,650	5,350
SPENCER, LOUISA	7	15	00000C	OLD COUNTY RD	15	0	0	82,100	80,256	1,844
SPENCER, LOUISA	9	2	0	LAKE ROAD	4.72	0	0	812,700	810,658	2,042
SPENCER, LOUISA	9	4	0	LAKE ROAD	34.01	0	0	399,200	391,609	7,591
SPENCER, LOUISA	10	2	0	LAKE ROAD	0.27	0	0	117,100	0	117,100
SPRAGUE, MARGOT L.	3	43	0	FROST POND	1.4	127,600	40,000	267,500	0	435,100
STAPLES, CLESTON V	17	17	0	MONUMENT RD	6.75	163,900	3,000	99,300	0	266,200
STEPHENS, RICHARD TRUST	21	48	0	BRUSH BROOK RD	16	358,400	21,600	137,500	32,711	484,789
STERLING, JEANNE D	6	24	0	SNOW HILL RD	1.9	172,100	6,300	96,300	0	274,700
STEWART, KIM	17	9	0	MAIN ST	5.15	235,700	17,600	130,500	0	383,800
STOCKWELL, DANIEL E. JR.	16	2	0	MAIN ST	0.55	146,500	8,000	69,200	0	223,700
STONE POND ASSOCIATION	20	6	0	EAST SHORE RD	0.45	0	6,200	0	0	6,200
STONE POND REALTY TRUST	5	73	0	BACKLAND	0.92	0	0	1,800	0	1,800
STONE, DAVID O	4	67	00000A	DOOE RD	3	130,600	12,300	81,400	0	224,300
STONE, JR., DAVID O	7	46	00000E	EAST HARRISVILLE RD	3.8	123,200	1,200	84,600	0	209,000
STONELEIGH TRUST	13	1	00000A	ROUTE 101	0.044	0	41,900	24,800	0	66,700
STOWELL, BENJAMIN M	1	1	00000A	ESTAWELLA RD	6.105	153,600	18,200	115,500	7,164	280,136

Owner				Location	Acres	Building	Other	Land	CU Credi	Total
STOWELL, TULA M.	1	1	00000C	ESTAWELLA RD	240.98	0	0	143,800	107,689	36,111
SUNDSTROM, LIONEL F	5	14	0	MAIN ST	5	129,700	2,400	98,000	0	230,100
SUNDSTROM, MICHAEL C	5	3	0	CHESHAM RD	28.93	118,700	14,200	193,500	96,066	230,334
SUNDSTROM, NORMAN E	5	11	0	CHESHAM RD	141	71,900	0	282,800	151,980	202,720
SUNDSTROM, NORMAN E	5	11	0	CHESHAM RD	0	154,400	0	0	0	154,400
SUSMANN, ARTHUR	5	9	0	CHESHAM RD	23.8	136,400	16,300	144,400	51,283	245,817
SUSMANN, ARTHUR	5	9	00000B	CHESHAM RD	2.3	0	0	61,400	0	61,400
SWANSON, SCOTT M	2	12	0	BURPEE RD	29.9	135,100	7,400	177,800	96,788	223,512
SWITZER, MARGARET	6	11	00000A	MCFARLAND LANE	12	247,700	1,400	381,000	28,201	601,899
SYKENY, MICHAEL P.	4	78	00000A	MOSSEY LANE	5	196,600	900	64,500	0	262,000
SYLVAIN, ERIC T.	20	31	0	EAST SHORE RD	0.28	59,900	0	52,400	0	112,300
SZYDLO, SUSAN	8	6	0	LOWER JAFFREY RD	2.5	122,700	0	88,000	0	210,700
TAFE, WILLIAM M	4	78	00000B	MOSSEY LANE	2	160,100	11,200	65,400	0	236,700
TANNER, WILLIAM B.	17	24	0	MAIN ST	0.66	170,900	0	76,400	0	247,300
TAYLOR, DARLENE J.	8	3	00000A	PINE ACRES LANE	1.38	23,800	5,900	75,200	0	104,900
THAYER, ALEXA	14	5	00INT2	MAIN ST	0	0	9,800	0	0	9,800
THEROUX, GREGORY	17	4	0	MAIN ST	0.98	141,800	3,000	97,100	0	241,900
THOMAS, HOWARD III	21	32	0	BOULDER DR	2.5	223,300	5,300	88,000	0	316,600
THOMAS, PETER B	3	35	0	CRAIG RD	0.75	57,300	4,600	68,500	0	130,400
THOMAS, PETER S	3	26	00000A	CRAIG RD	11.3	184,400	0	100,100	16,355	268,145
THOMASHOW, MITCH	3	61	00000C	WINDMILL HILL RD	5	128,400	9,800	98,000	0	236,200
THOMPSON, JAMES M.	7	46	00000I	EAST HARRISVILLE RD	3	176,900	3,000	90,000	0	269,900
THORON REVOC TRUST, THOMAS	7	36	0	COBB MEADOW RD	46	0	0	297,200	128,019	169,181
THORON REVOC TRUST, THOMAS	7	37	0	COBB MEADOW RD	7.8	150,800	3,000	124,900	0	278,700
THORON REVOC TRUST, THOMAS	7	37	0	COBB MEADOW RD		115,200	3,000	0	0	118,200
TOMLINSON, NORMAN K. &	8	34	00000E	GREENWOOD RD	9.02	0	0	151,600	0	151,600
TOWERY, ANNE E. & KENNETH	5	58	0	CHARCOAL RD	19.5	0	0	56,700	53,778	2,922
TOWNLEY, RICHARD W.	4	39	0	GOLDMINE RD	27.1	387,200	6,300	203,900	0	597,400
TOWNSEND, COLEMAN	6	14	0	LONE TREE RD	36	434,900	31,000	512,600	58,105	920,395
TRACEY, JANE	4	59	0	VALLEY RD	3.61	111,200	7,000	92,400	0	210,600
TRACEY, JANE	4	60	0	MAIN ST	0.16	0	0	3,700	0	3,700
TRILLIUM PINES LLC	7	47	00000A	EAST HARRISVILLE RD	20	49,200	3,100	159,900	45,242	166,958
TRILLIUM PINES LLC	7	47	00000A	EAST HARRISVILLE RD	0	0	28,100	0	0	28,100
TROWBRIDGE FAMILY LAND TRUST	1	16	0	BACKLAND	135	0	0	94,700	79,927	14,773
TROWBRIDGE FAMILY LAND TRUST	1	18	00000A	OLD MARLBOROUGH RD	12	0	0	91,600	86,505	5,095
TROWBRIDGE FAMILY LAND TRUST	6	52	0	OLD HARRISVILLE RD	52.4	0	0	120,300	115,609	4,691
TULLER/LOFTIS FAMILY TRUST	7	13	00000A	PIERCE RD	9.827	0	95,700	123,600	0	219,300
TULLER/LOFTIS FAMILY TRUST	7	14	0	PIERCE RD	2.98	147,200	3,000	100,700	0	250,900
TULLER/LOFTIS FAMILY TRUST	7	14	0	PIERCE RD	0	55,200	55,600	0	0	110,800
TURNER, DAVID B	3	32	00000E	FORBUSH RD	2.08	268,600	4,700	86,300	0	359,600

Owner				Location	Acres	Building	Other	Land	CU Credi	Total
TURVILLE, MARY JO CARROLL	5	62	0	CHARCOAL RD	6.75	194,200	15,700	78,800	0	288,700
TUTTLE, PETER G &	3	63	00000A	WINDMILL HILL RD	11.1	240,300	4,500	193,200	43,401	394,599
US CELLULAR	000UTL	0000US	00CELL	BEECH HILL RD.		0	292,500	0	0	292,500
US GOVERNMENT	8	41	0	BRUSH BROOK RD	227	0	0	504,900	0	504,900
UTLEY JR, FREDERICK	6	50	0	OLD HARRISVILLE RD	65	435,200	18,300	483,100	105,704	830,896
UTLEY JR, FREDERICK	6	50	0	OLD HARRISVILLE RD	0	89,000	3,000	0	0	92,000
UTLEY JR, FREDERICK	14	11	0	MAIN ST	0.04	0	2,900	20,500	0	23,400
VAN ETTEN, DAVID A.	5	64	00000A	CHARCOAL RD	4.2	190,600	5,300	66,500	578	261,822
VAN HORN, STEVEN	7	64	0	COBB MEADOW RD	0.58	0	0	41,500	0	41,500
VAN HORN, STEVEN	7	67	0	COBB MEADOW RD	1.46	93,200	1,200	83,800	0	178,200
VANNI, ARIANAH & ANGELA	8	30	00000A	COBB MEADOW RD	3.7	150,400	14,700	92,800	0	257,900
VANVALZAH REVOC TRUS	20	36	0	LADY SLIPPER LANE	0.16	0	0	14,900	0	14,900
VERDUIN, VINCENT B	21	33	0	BOULDER DR	2.97	202,300	3,000	84,600	0	289,900
VERIZON	4	17	0	OLD PETERBOROUGH RD	0.23	0	0	9,000	0	9,000
VERIZON	17	19	0	MONUMENT RD	0.9	187,700	3,900	114,900	0	306,500
VILES, DOUGLAS	7	33	0	BOND CORNER RD	2	141,700	0	77,400	0	219,100
VOGEL, ALEXANDER A.	12	1	0	MAURAN LANE	3.7	434,800	15,600	170,200	0	620,600
VON STADE, SUSAN R.	12	4	0	LAKE ROAD	4.1	0	700	318,000	0	318,700
VON STADE, SUSAN R.	12	5	0	LAKE ROAD	6.8	350,500	17,300	320,200	0	688,000
VON STADE, SUSAN R.	12	6	0	LAKE ROAD	0.1	0	0	72,500	0	72,500
VON STADE, SUSAN R.	12	7	0	LAKE ROAD	0.11	0	700	77,000	0	77,700
VOORHIS, DAVID G	7	51	00000A	MAIN ST	2.58	159,100	0	109,800	0	268,900
WAGNER, MATTHEW R.	3	10	00000A	UPPER JAFFREY RD	7.3	0	0	76,100	0	76,100
WAGNER, MATTHEW R. &	3	10	0	UPPER JAFFREY RD	5	391,500	7,300	95,000	0	493,800
WA-KLO INC	3	21	0	PAGE RD	57	94,000	8,400	697,100	0	799,500
WA-KLO INC	3	21	0	PAGE RD	0	37,400	900	0	0	38,300
WA-KLO INC	3	21	0	PAGE RD	0	67,800	6,300	0	0	74,100
WA-KLO INC	3	21	0	PAGE RD	0	96,100	14,700	0	0	110,800
WA-KLO INC	3	21	0	PAGE RD	0	36,200	33,500	0	0	69,700
WA-KLO INC	3	21	0	PAGE RD	0	0	24,200	0	0	24,200
WA-KLO INC	3	21	0	PAGE RD	0	47,400	20,300	0	0	67,700
WA-KLO INC	3	21	0	PAGE RD		34,600	0	0	0	34,600
WA-KLO INC	3	21	0	PAGE RD		28,900	2,400	0	0	31,300
WALDROP, SUSAN J.	11	2	0	LAKE ROAD	0.36	92,500	7,400	547,500	0	647,400
WALKER, DAVID H	8	27	00000B	WALKER RD	25.987	52,700	0	308,600	133,006	228,294
WALKER, DAVID H	8	27	00000B	ROUTE 101	0	43,600	0	0	0	43,600
WALKER, DAVID H	8	27	00000B	ROUTE 101		214,900	5,000	0	0	219,900
WALKER, JAMES M.	4	68	0	VALLEY RD	4.2	51,000	22,000	111,700	0	184,700
WALKER, JAMES M.	4	72	00000B	VALLEY RD	3.29	0	0	65,400	0	65,400
WALKER, PATRICIA	4	67	00000C	VALLEY RD	2.47	0	5,300	62,100	0	67,400

Owner				Location	Acres	Building	Other	Land	CU Credi	Total
WALKER, PATRICIA	4	68	00000A	VALLEY RD	0.25	0	84,900	43,800	0	128,700
WALKER, PATRICIA	4	69	0	VALLEY RD	0.85	0	0	51,700	0	51,700
WALKER, PATRICIA	4	72	00000A	VALLEY RD	0.25	98,500	0	35,000	0	133,500
WALLIS, WARREN C	7	8	00000C	PIERCE RD	2.09	264,900	11,800	77,800	0	354,500
WALSH, ANN W	6	25	0	SNOW HILL RD	11	0	500	62,000	29,627	32,873
WALSH, DANIEL	6	23	0	SNOW HILL RD	7.5	126,600	17,000	95,600	0	239,200
WALSH, KIERON	4	39	00000B	GOLDMINE RD	5.19	135,700	0	104,200	0	239,900
WALSH, LAURIE MEYER	7	22	00000A	MONUMENT RD	3.71	212,600	28,100	87,500	0	328,200
WALSH, MICHAEL D	3	65	00000A	WINDMILL HILL RD	11.4	0	0	112,500	0	112,500
WALTER, GRAHAM	21	26	0	BOULDER DR	2.06	233,600	3,000	86,200	0	322,800
WALTON, MATTHEW J.	20	19	0	STONE POND RD	4	0	0	33,900	0	33,900
WARREN, THOMAS T & TRUSTEES	5	59	0	CHARCOAL RD	2.44	0	0	62,000	61,634	366
WARREN, THOMAS T & TRUSTEES	5	60	0	CHARCOAL RD	13	142,000	7,200	199,100	96,918	251,382
WEBBER, CARL	4	33	0	GOLDMINE RD	7	28,900	3,200	123,200	0	155,300
WEBBER, LEWIS G	6	67	0	MAIN ST	16	190,700	56,300	177,000	0	424,000
WEBBER, LEWIS G	6	67	0	MAIN ST	0	29,100	7,900	0	0	37,000
WEIDNER, WILLIAM S	7	54	00000A	GERRY RD	9.9	271,300	19,400	101,100	22,516	369,284
WEIS, ROBERT	4	15	0	MAIN ST	24.6	0	0	125,200	72,710	52,490
WEIS, ROBERT	8	17	0	OLD PETERBOROUGH RD	43.5	190,200	43,600	187,500	86,311	334,989
WERDEN, LOUISE	3	70	0	WINDMILL HILL RD	1.2	0	0	78,700	0	78,700
WERDEN, LOUISE P.	8	15	00000A	OLD PETERBOROUGH RD	3.09	174,300	20,000	99,000	0	293,300
WEST, MARK	4	67	00000B	DOOE RD	2	134,300	19,800	69,700	0	223,800
WETTERHORN, MARKUS	7	35	00000B	EAST HARRISVILLE RD	2.06	143,300	0	86,200	0	229,500
WHITCOMB, JOSHUA	7	47	00000B	MAIN ST	2	107,300	5,000	34,400	0	146,700
WHITE, DARRELL	21	1	0	COBB MEADOW RD	2.36	268,600	6,700	73,800	0	349,100
WHITE, FRANK E	7	72	0	COBB MEADOW RD	11	76,600	4,700	125,900	0	207,200
WHITE, FRANK E	7	72	0	COBB MEADOW RD	0	28,300	0	0	0	28,300
WHITE, JOSEPH M.	8	3	00000D	PINE ACRES LANE	5	173,100	8,400	108,800	0	290,300
WHITE, WENDY P	6	22	0	SNOW HILL RD	6.5	0	0	88,700	0	88,700
WHITE, WENDY P	15	22	0	FROTHINGHAM RD	0.75	101,000	8,600	82,200	0	191,800
WHITNEY, EDWARD F	15	8	0	FIRE LANE 1	0.04	24,200	0	64,800	0	89,000
WHITNEY, EDWARD F	17	13	0	MAIN ST	1.75	259,000	22,800	101,400	0	383,200
WHITNEY, MARSHA W	3	33	0	CRAIG RD	24	0	0	174,200	171,946	2,254
WHITNEY, MARSHA W	3	36	0	CRAIG RD	0.5	0	0	2,800	0	2,800
WHITNEY, MARSHA W	3	37	0	CRAIG RD	0.5	0	0	2,800	0	2,800
WHITNEY, MARSHA W	3	38	0	KORPI RD	20.82	0	17,200	268,700	180,619	105,281
WHITNEY, MARSHA W	3	39	0	CRAIG RD	54.1	252,800	19,900	291,800	193,930	370,570
WHITNEY, NORMA	3	61	0	WHITNEY DR	15	255,000	18,900	198,200	11,602	460,498
WHONE, LESLIE L	3	42	0	FROST POND	1	108,700	7,800	262,400	0	378,900
WILCOX, CLAYTON C	20	34	0	EAST SHORE RD	0.38	33,100	2,100	54,500	0	89,700

Owner				Location	Acres	Building	Other	Land	CU Credi	Total
WILDER, DWAYNE D	3	14	00000B	UPPER JAFFREY RD	2.4	106,300	0	87,600	0	193,900
WILLARD JR., RICHARD	17	5	0	MAIN ST	1.5	45,700	0	95,500	0	141,200
WILLARD, MARK	4	26	0	GOLDMINE RD	4.5	0	0	64,300	0	64,300
WILLARD, RICHARD	7	49	0	MAIN ST	4	81,100	600	145,200	0	226,900
WILLARD, RICHARD	7	49	00000A	MAIN ST	4	126,400	10,500	88,400	0	225,300
WILLETTE, PAUL	7	18	00000J	CHESTNUT HILL ROAD	3.02	0	0	112,500	0	112,500
WILSON, KEVIN N.	20	14	0	EAST SHORE RD	0.51	34,500	2,500	111,100	0	148,100
WINCHESTER, CHARLES TRUST	6	2	0	OLD TROY RD	9.5	148,200	23,700	148,300	0	320,200
WIREIN, RAINO E. & MARY KAREN	3	32	00000H	FORBUSH RD	2.54	246,800	4,000	88,200	0	339,000
WITZKE, RONALD P.	5	8	0	OLD CHESHAM RD	2	169,900	7,300	77,400	0	254,600
WOLD, PIERRE T	10	23	0	LONE TREE RD	0.75	133,700	22,200	130,200	0	286,100
WOLF, KATHRYN M	8	37	00000N	GREENWOOD RD	6.5	361,200	15,500	116,700	0	493,400
WOLPE, DAVID	15	21	0	FROTHINGHAM RD	2	275,400	11,300	154,800	0	441,500
WOLPE, DAVID	15	21	0	FROTHINGHAM RD		77,000	0	0	0	77,000
WOOD, DANA C.	17	16	0	MONUMENT RD	1.24	119,700	3,100	83,000	0	205,800
WOODS JR., KENNETH F.	17	5	00000A	MAIN ST	1.5	190,900	3,000	100,400	0	294,300
WOODS SR., HENRY J.	4	32	0	GOLDMINE RD	1.5	111,400	6,800	92,400	0	210,600
WOODWARD TRUST, FREDERICK	18	5	0	OLD COUNTY RD	1.6	100,200	9,500	84,400	0	194,100
WOODWARD TRUST, FREDERICK	18	5	00000A	OLD COUNTY RD	1.4	132,200	15,000	83,600	0	230,800
WOODWARD, GARY E & DAVID	7	60	0	COBB MEADOW RD	1.75	68,700	1,800	72,300	0	142,800
WORCESTER, DOLORES M	6	62	0	MAIN ST	4.5	132,400	77,300	128,300	0	338,000
WORCESTER, MATTHEW M	21	7	0	BOULDER DR	4.87	200,900	5,900	91,700	0	298,500
WRIGHT, JAY	21	36	0	BOULDER DR	2.16	200,300	3,000	78,000	0	281,300
WRIGHT, THOMAS REVOC TRUST	13	5	0	WEST LAKE RD	0.01	0	0	32,000	0	32,000
WRIGHT, THOMAS REVOC TRUST	13	6	0	LAKE ROAD	4.6	276,700	35,200	311,400	0	623,300
WYKEHAM-FIENNES PAULINE EST OF	10	16	00INT3	LAKE ROAD	0	0	4,700	0	0	4,700
WYMAN, THOMAS E	5	47	00000A	MAIN ST	6.57	147,400	3,500	108,300	0	259,200
YANKEE PUBLISHING INC	7	75	0	MONUMENT RD	50	0	0	202,000	199,167	2,833
YANKEE PUBLISHING INC	16	31	0	DUBLIN RD	1.1	170,300	16,800	90,600	0	277,700
YANKEE PUBLISHING INC	17	15	00000A	MAIN ST	21.8	0	13,000	203,100	111,388	104,712
YANKEE PUBLISHING INC.	16	32	0	DUBLIN RD	0.8	23,600	0	74,400	0	98,000
YANKEE PUBLISHING INC.	16	33	0	DUBLIN RD	0.6	0	0	10,900	0	10,900
YANKEE PUBLISHING INC.	16	35	0	MAIN ST	1.2	580,700	31,500	197,600	0	809,800
YANKEE PUBLISHING INC.	16	35	0	MAIN ST	0	331,400	0	0	0	331,400
YANKEE PUBLISHING INC.	17	12	00000A	MAIN ST	3.8	0	0	11,900	11,668	232
YARGER, LINDA SUE	8	7	0	LOWER JAFFREY RD	40.3	177,800	15,000	183,500	60,939	315,361
YATES, ROBERT SCOTT	21	42	0	BOULDER DR	2.82	249,100	3,000	80,700	0	332,800
YOE, WILLIAM	21	6	0	GRANITE CIRCLE	2.33	202,100	5,000	95,300	0	302,400
YOE, WILLIAM & JANICE	21	5	0	GRANITE CIRCLE	2.48	0	0	62,500	0	62,500
YOUNG, JANE S TRUST	11	5	0	LAKE ROAD	2.21	0	0	602,800	0	602,800
YOUNG, JANE S TRUST	14	2	00INT1	MAIN ST	0.06	0	4,700	26,200	0	30,900
YOUNG, JANE STEWART REV. TRUST	6	18	00000A	SNOW HILL RD	5.62	465,600	5,000	201,700	0	672,300
ZANELLA, STEVEN	7	56	0	MAIN ST	3.8	140,300	17,500	84,600	0	242,400

Town of Dublin Directory
Town Offices

FIRE EMERGENCY
911 or 352-1100
Business Office - 563-8137

POLICE EMERGENCY
911 or 355-2000
Business Office - 563-8411

Highway Department
Town Barn 563-8470

Transfer Station
Telephone 563-8557
Wednesday & Saturday: 8:00 a.m. - 5:00 p.m.

Library Hours
Telephone 563-8658/Fax 563-8751
Monday & Tuesday: 4:00 p.m. - 8:00 p.m.
Wednesday: 9:00 a.m. - Noon & 4:00 p.m. - 8:00 p.m.
Thursday: 4:00 p.m. - 8:00 p.m.
Saturday: 9:00 a.m. - 1:00 p.m.

Selectmen
Telephone 563-8544/Fax 563-9221
Monday Evenings by Appointment
Town Administrator Office Hours
Monday - Thursday: 9:00 a.m. - 4:00 p.m.

Code Enforcement/Health Officer
Telephone 563-6870
Office Hours
Monday - Thursday: 9:00 a.m. - Noon
or By Appointment

Town Clerk/Tax Collector
Telephone 563-8859
Office Hours
Monday: 8:30 a.m. - 2:00 p.m. & 6:00 p.m. - 9:00 p.m.
Tuesday: 8:30 a.m. - 2:00 p.m.
Wednesday: 11:30 a.m. - 5:00 p.m.
Thursday: 8:30 a.m. - 2:00 p.m.

Archives Department
Telephone 563-8545
Tuesday: 9 a.m. - Noon
or By Appointment

New Hampshire State Library
3 4677 00087135 5